



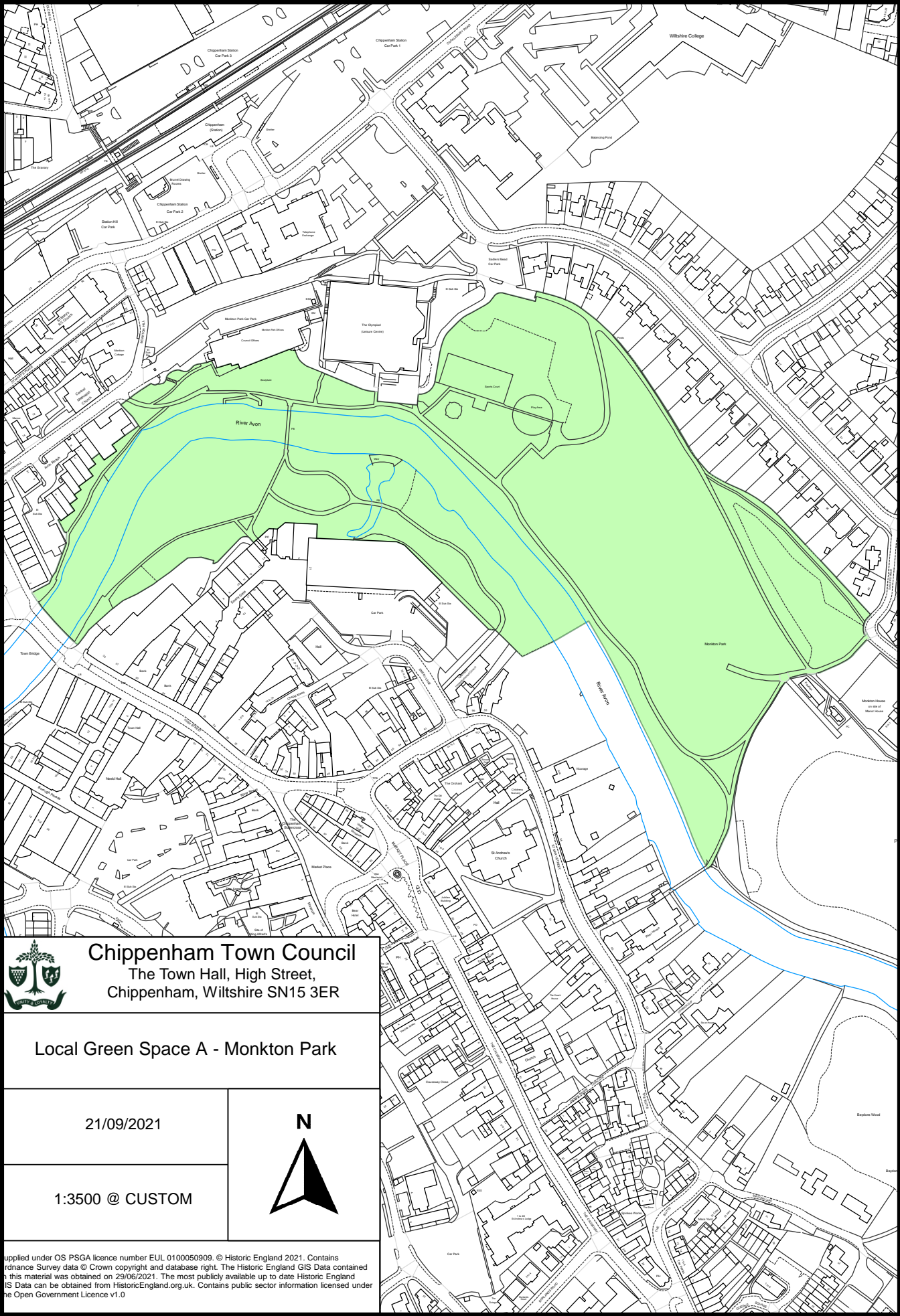
CHIPPENHAM NEIGHBOURHOOD PLAN

Chippenham Town Council

Local Green Spaces Maps

Appendix 9





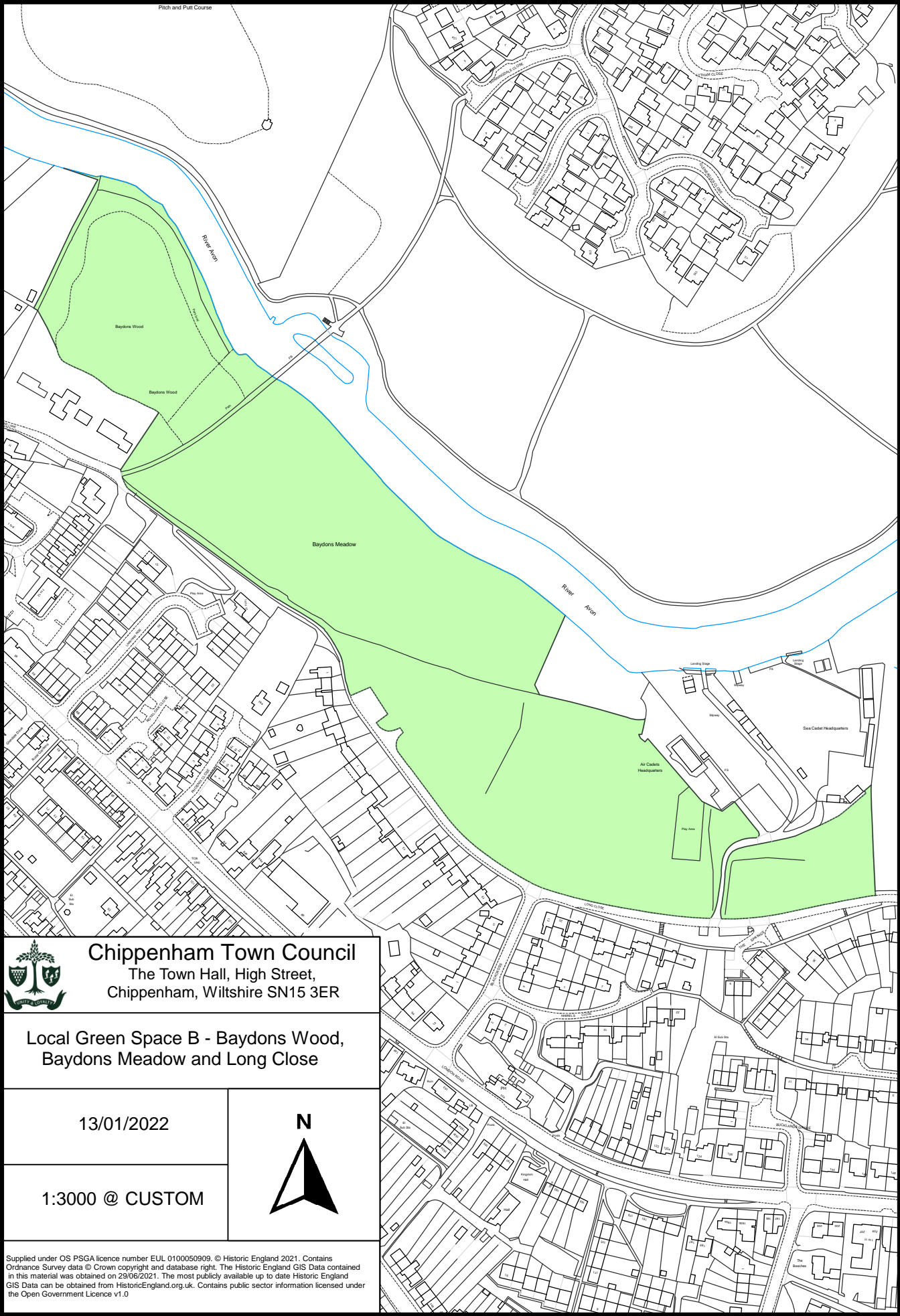
Chippenham Town Council
The Town Hall, High Street,
Chippenham, Wiltshire SN15 3ER

Local Green Space A - Monkton Park

21/09/2021

1:3500 @ CUSTOM





Chippenham Town Council

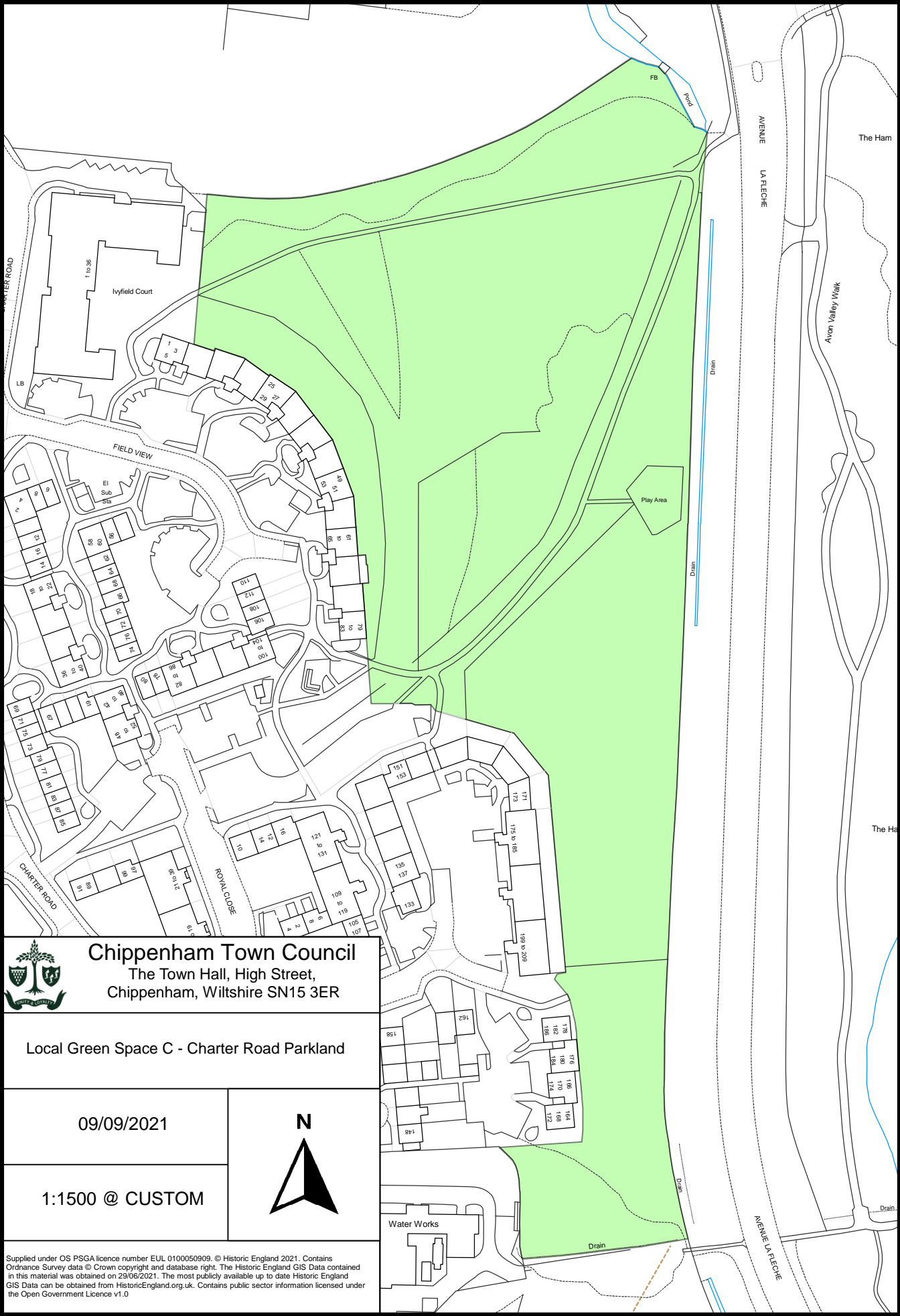
The Town Hall, High Street,
Chippenham, Wiltshire SN15 3ER

Local Green Space B - Baydons Wood,
Baydons Meadow and Long Close

13/01/2022

1:3000 @ CUSTOM





Chippenham Town Council
The Town Hall, High Street,
Chippenham, Wiltshire SN15 3ER

Local Green Space C - Charter Road Parkland

09/09/2021

1:1500 @ CUSTOM



Water Works

Drain

Drain

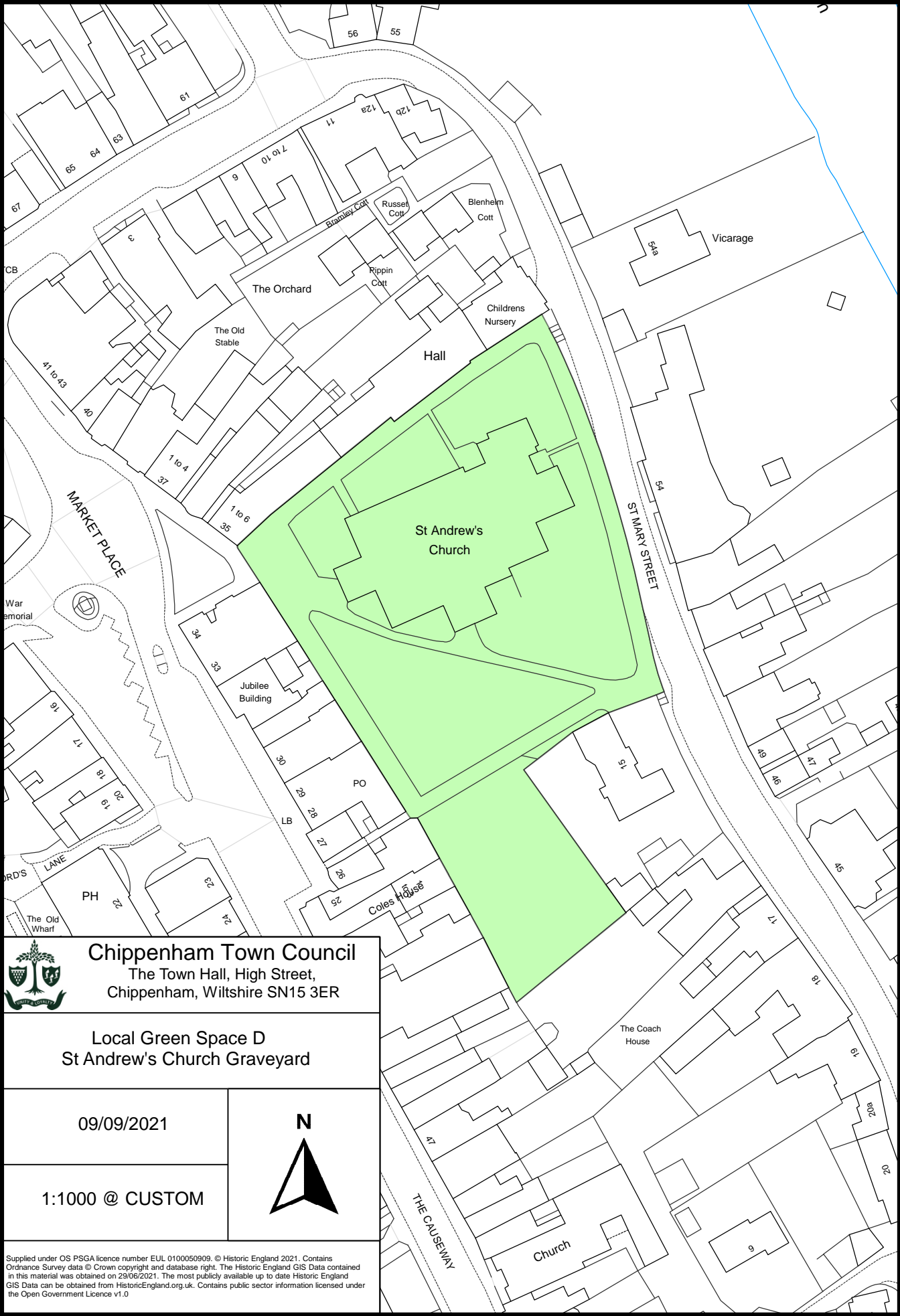
AVENUE LA FLECHE

Avon Valley Walk

The Ham

The Ha

Supplied under OS PSGA licence number EUL 0100050909. © Historic England 2021. Contains Ordnance Survey data © Crown copyright and database right. The Historic England GIS Data contained in this material was obtained on 29/06/2021. The most publicly available up to date Historic England GIS Data can be obtained from HistoricEngland.org.uk. Contains public sector information licensed under the Open Government Licence v1.0



Chippenham Town Council
The Town Hall, High Street,
Chippenham, Wiltshire SN15 3ER

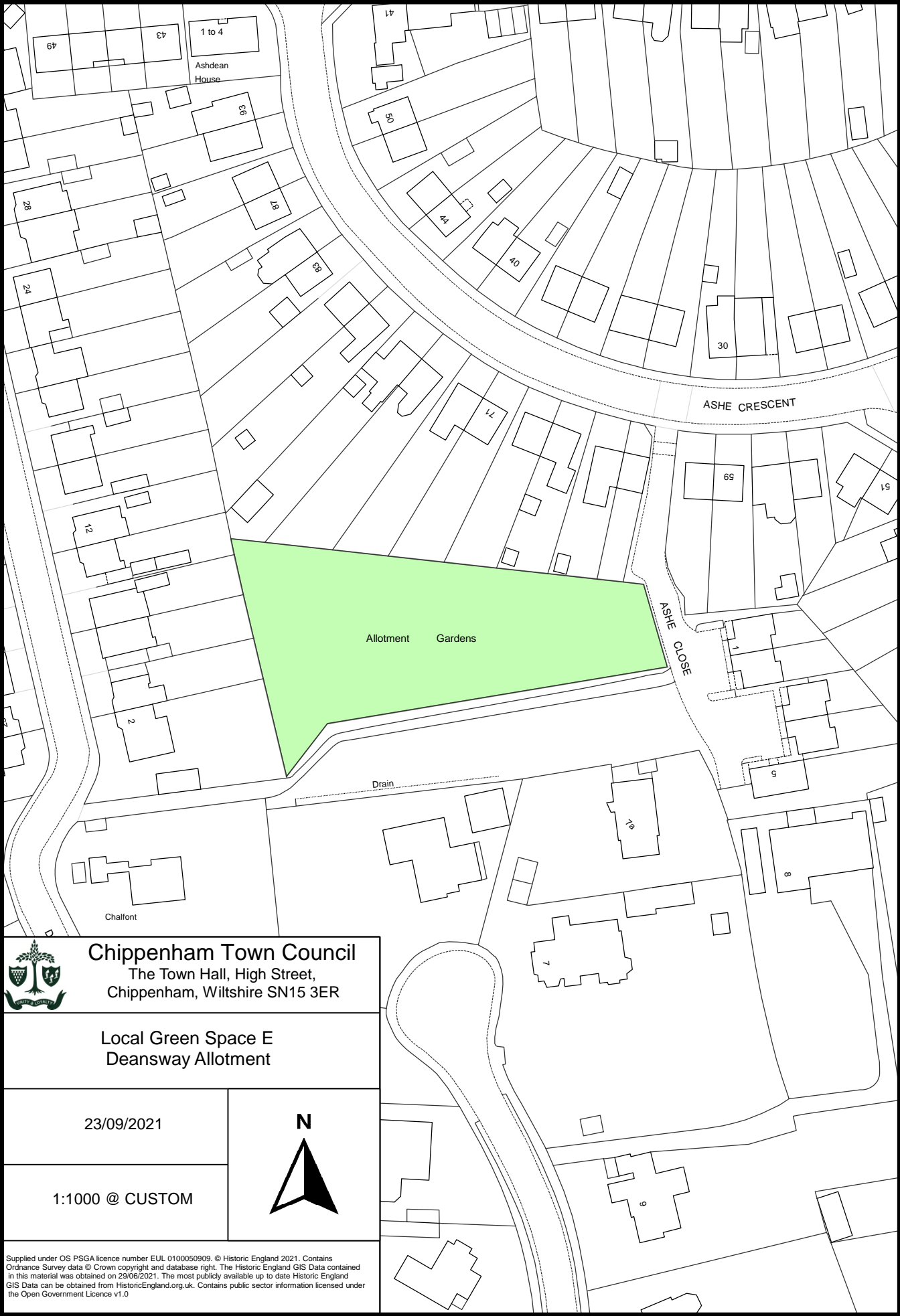
Local Green Space D
St Andrew's Church Graveyard


09/09/2021

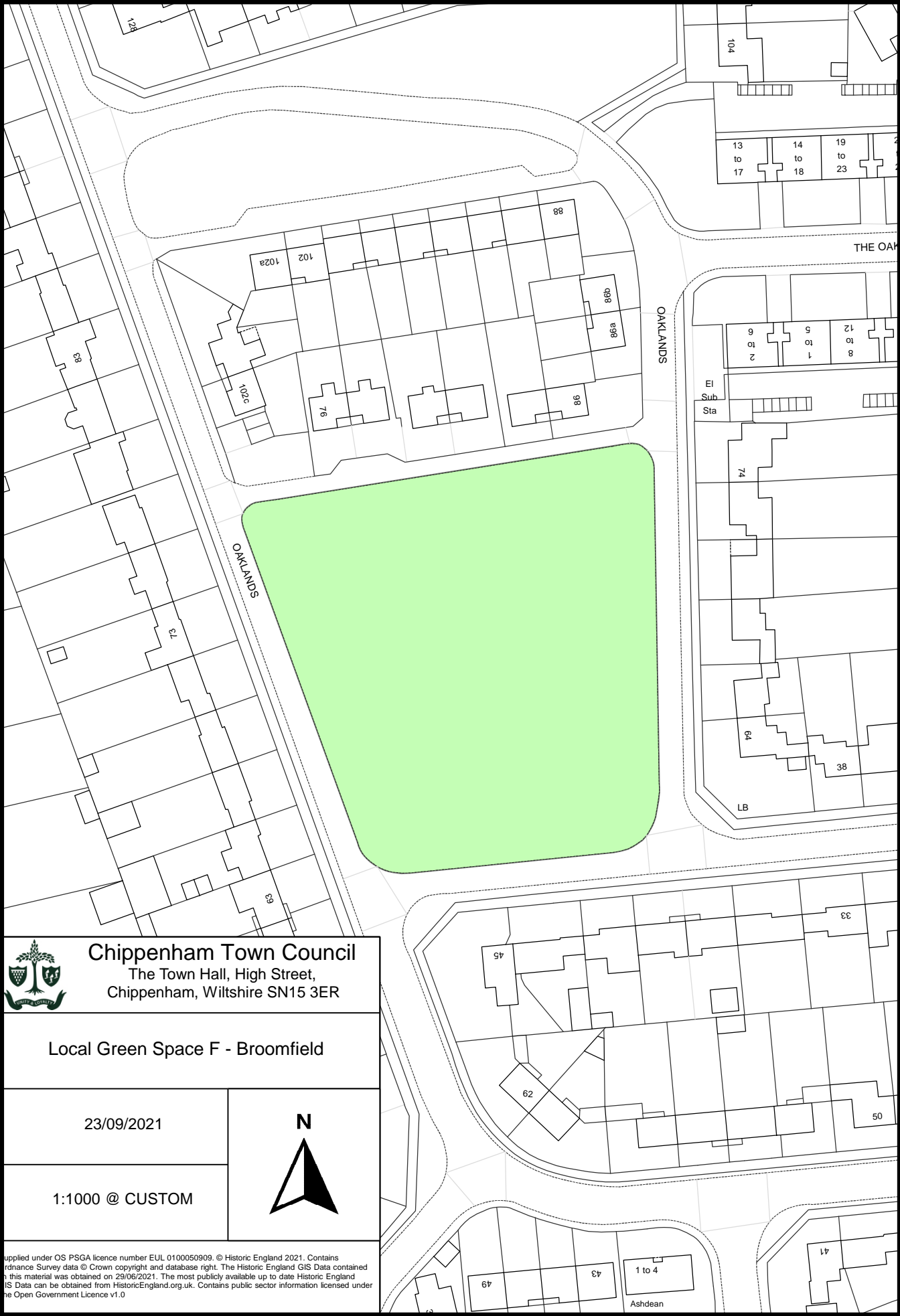
1:1000 @ CUSTOM



Supplied under OS PSGA licence number EUL 0100050909. © Historic England 2021. Contains Ordnance Survey data © Crown copyright and database right. The Historic England GIS Data contained in this material was obtained on 29/06/2021. The most publicly available up to date Historic England GIS Data can be obtained from [HistoricEngland.org.uk](https://historicengland.org.uk). Contains public sector information licensed under the Open Government Licence v1.0



 Chippenham Town Council The Town Hall, High Street, Chippenham, Wiltshire SN15 3ER	
Local Green Space E Deansway Allotment	
23/09/2021	
1:1000 @ CUSTOM	
<small>Supplied under OS PSGA licence number EUL 0100050909. © Historic England 2021. Contains Ordnance Survey data © Crown copyright and database right. The Historic England GIS Data contained in this material was obtained on 29/06/2021. The most publicly available up to date Historic England GIS Data can be obtained from HistoricEngland.org.uk. Contains public sector information licensed under the Open Government Licence v1.0</small>	





Chippenham Town Council
The Town Hall, High Street,
Chippenham, Wiltshire SN15 3ER

Local Green Space F - Broomfield

23/09/2021

1:1000 @ CUSTOM



Supplied under OS PSGA licence number EUL 0100050909. © Historic England 2021. Contains Ordnance Survey data © Crown copyright and database right. The Historic England GIS Data contained in this material was obtained on 29/06/2021. The most publicly available up to date Historic England GIS Data can be obtained from [HistoricEngland.org.uk](https://historicengland.org.uk). Contains public sector information licensed under the Open Government Licence v1.0



Chippenham Town Council
The Town Hall, High Street,
Chippenham, Wiltshire SN15 3ER

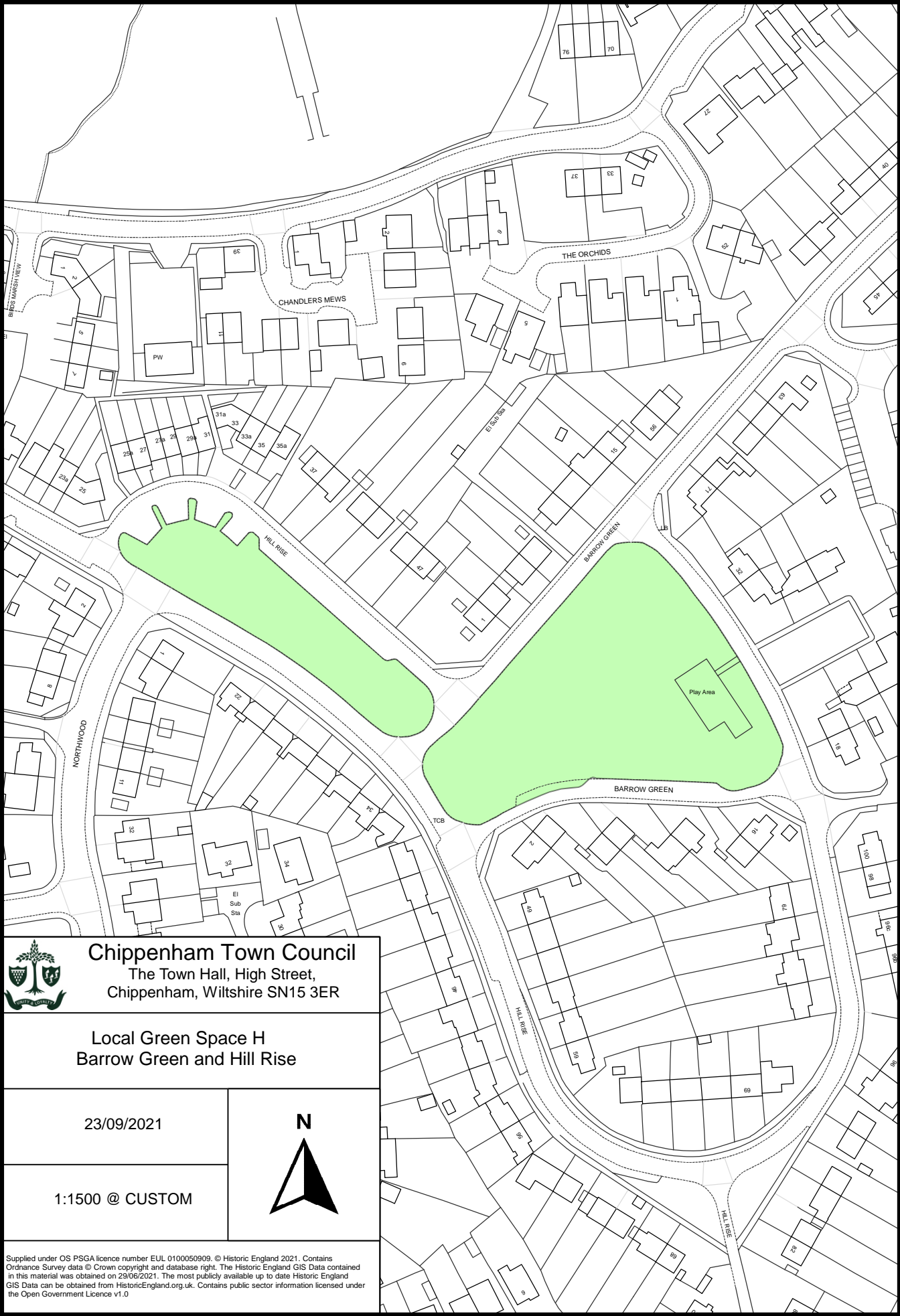
Local Green Space G - Oaklands

07/02/2022

1:1000 @ CUSTOM

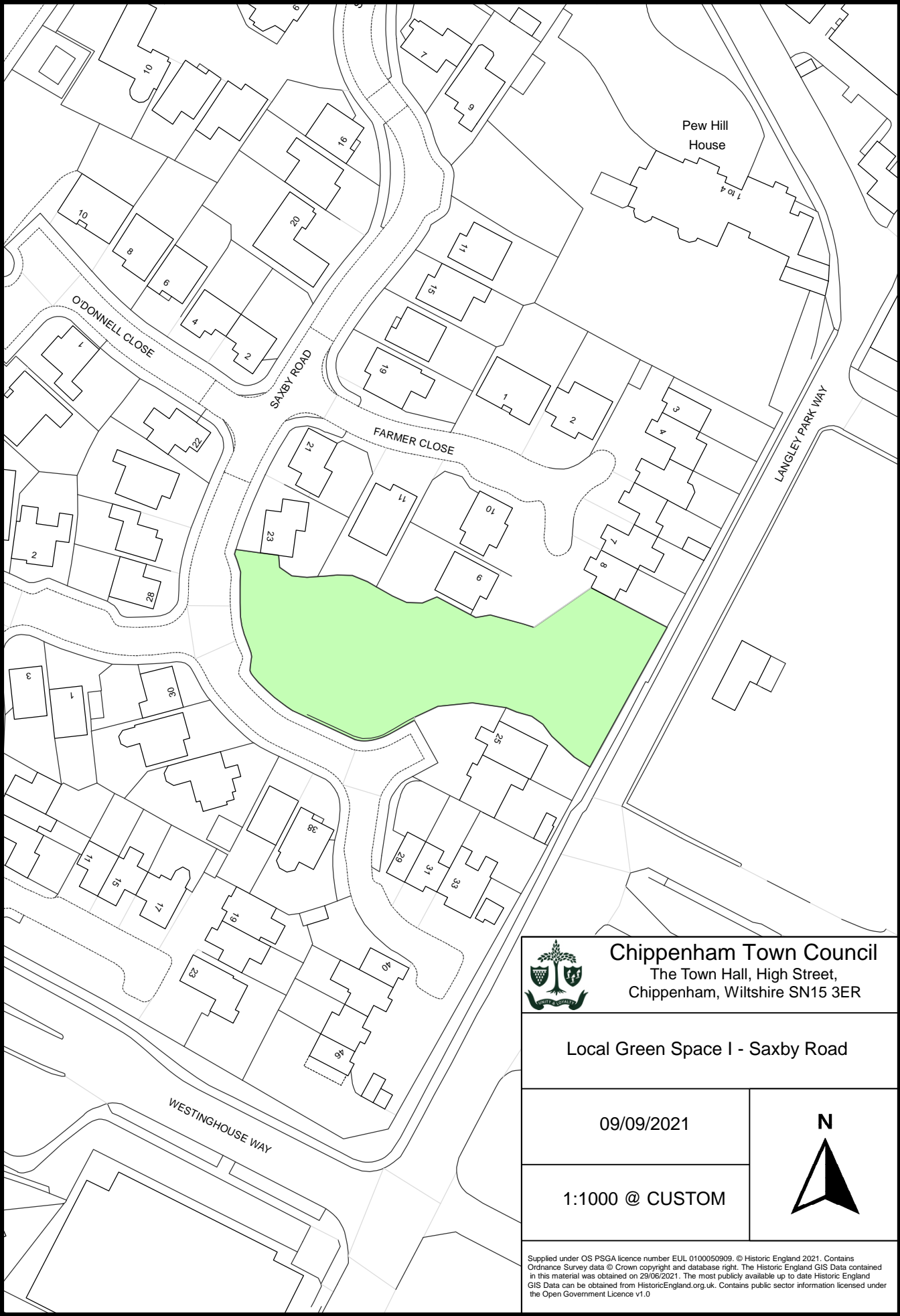


Supplied under OS PSGA licence number EUL 0100050909. © Historic England 2021. Contains Ordnance Survey data © Crown copyright and database right. The Historic England GIS Data contained in this material was obtained on 29/06/2021. The most publicly available up to date Historic England GIS Data can be obtained from [HistoricEngland.org.uk](https://historicengland.org.uk). Contains public sector information licensed under the Open Government Licence v1.0



 <p>Chippenham Town Council The Town Hall, High Street, Chippenham, Wiltshire SN15 3ER</p>	
<p>Local Green Space H Barrow Green and Hill Rise</p>	
<p>23/09/2021</p>	
<p>1:1500 @ CUSTOM</p>	

Supplied under OS PSGA licence number EUL 0100050909. © Historic England 2021. Contains Ordnance Survey data © Crown copyright and database right. The Historic England GIS Data contained in this material was obtained on 29/06/2021. The most publicly available up to date Historic England GIS Data can be obtained from [HistoricEngland.org.uk](https://historicengland.org.uk). Contains public sector information licensed under the Open Government Licence v1.0



Pew Hill House

O'DONNELL CLOSE

SAXBY ROAD

FARMER CLOSE

LANGLEY PARK WAY

WESTINGHOUSE WAY



Chippenham Town Council
The Town Hall, High Street,
Chippenham, Wiltshire SN15 3ER

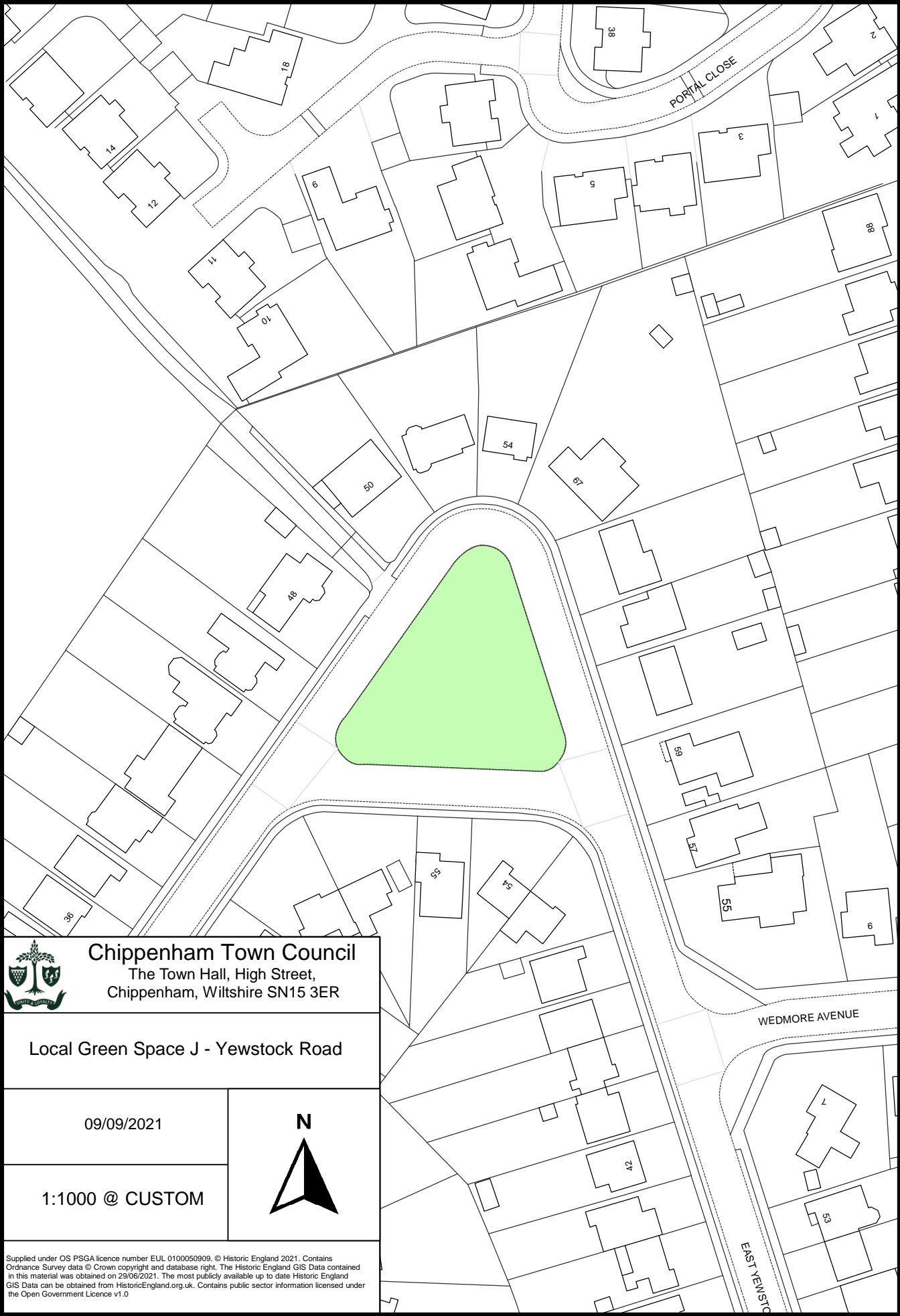
Local Green Space I - Saxby Road

09/09/2021

1:1000 @ CUSTOM

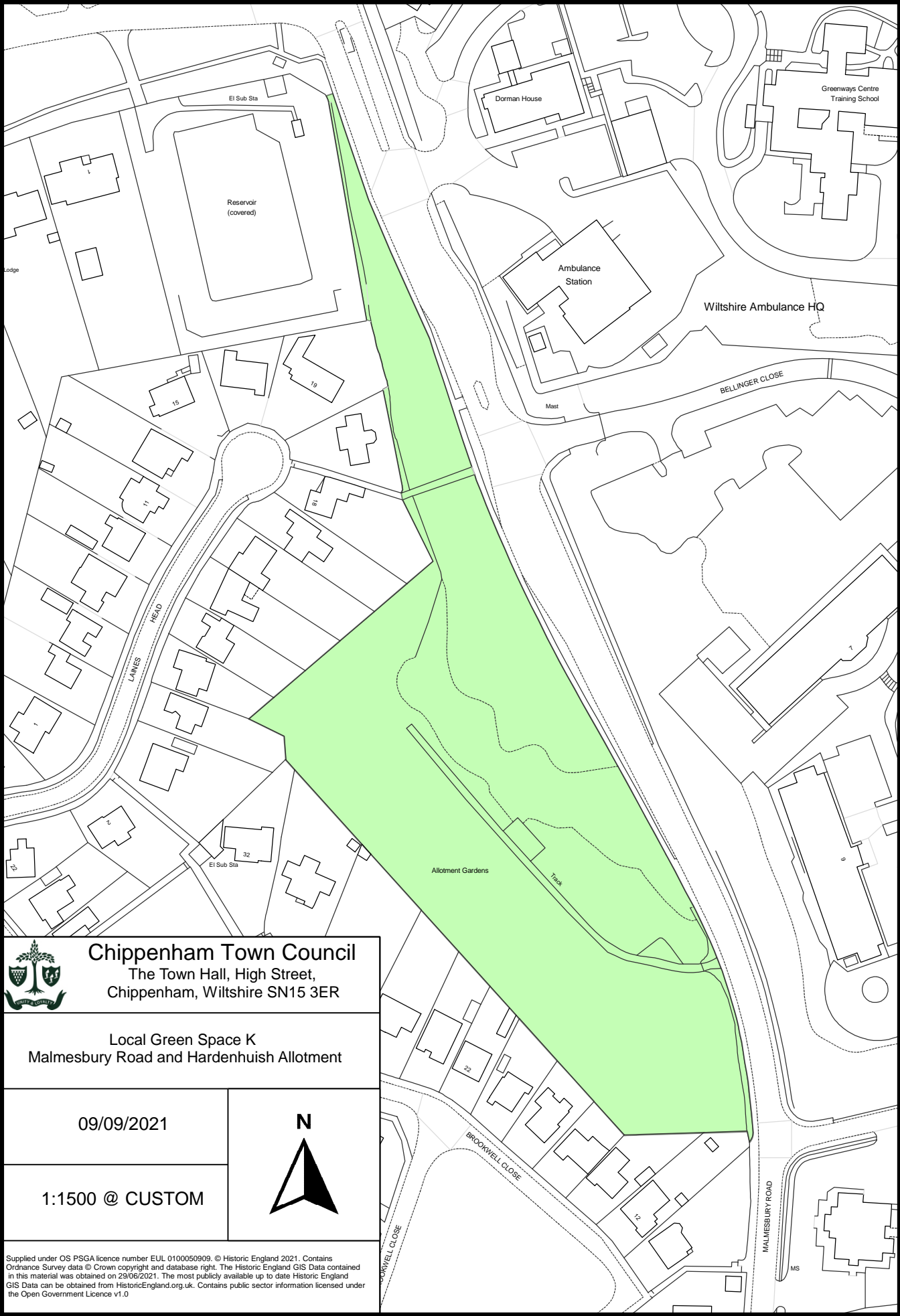


Supplied under OS PSGA licence number EUL 0100050909. © Historic England 2021. Contains Ordnance Survey data © Crown copyright and database right. The Historic England GIS Data contained in this material was obtained on 29/06/2021. The most publicly available up to date Historic England GIS Data can be obtained from [HistoricEngland.org.uk](https://historicengland.org.uk). Contains public sector information licensed under the Open Government Licence v1.0

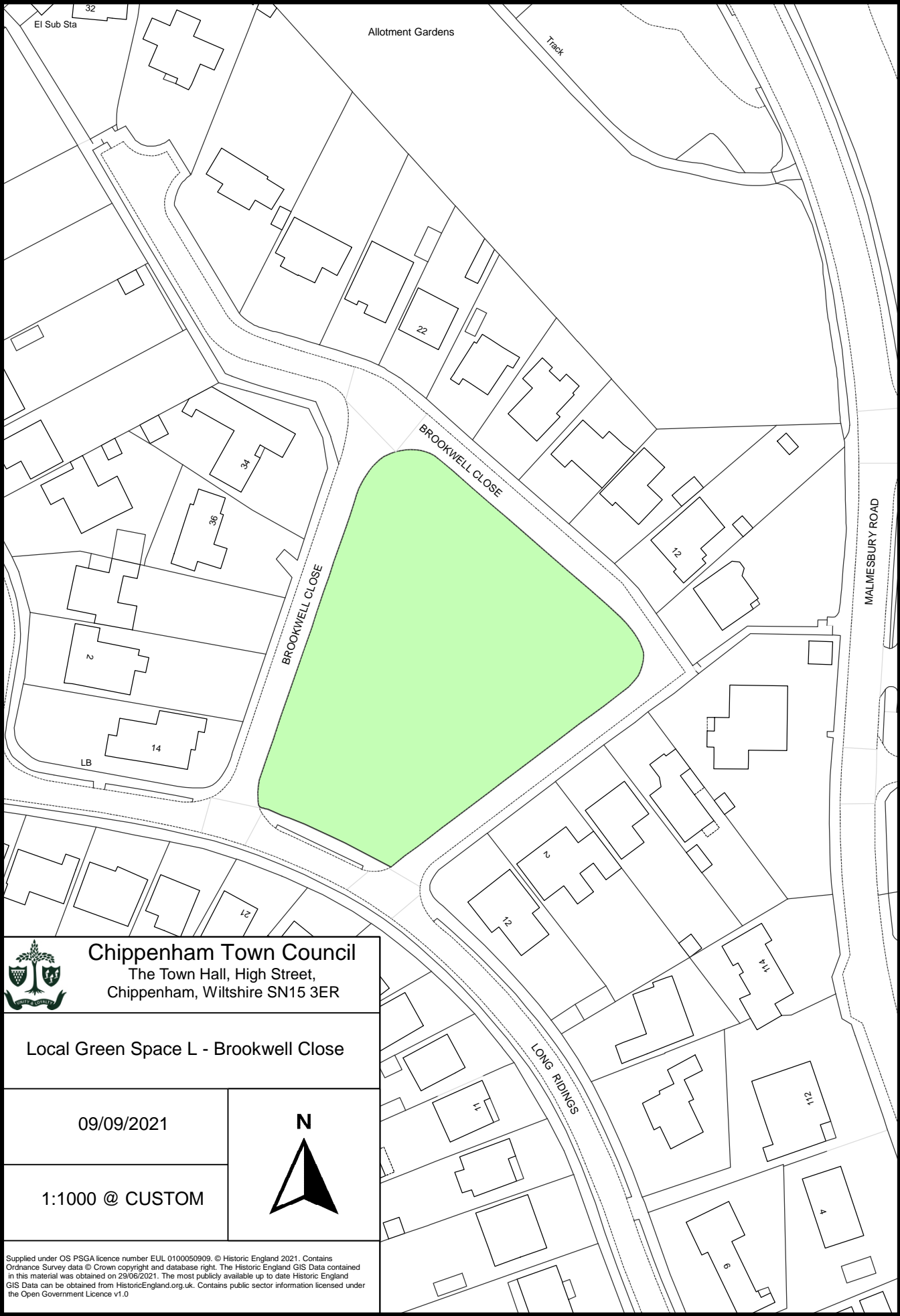


 Chippenham Town Council The Town Hall, High Street, Chippenham, Wiltshire SN15 3ER	
Local Green Space J - Yewstock Road	
09/09/2021	
1:1000 @ CUSTOM	

Supplied under OS PSGA licence number EUL 0100050909. © Historic England 2021. Contains Ordnance Survey data © Crown copyright and database right. The Historic England GIS Data contained in this material was obtained on 29/06/2021. The most publicly available up to date Historic England GIS Data can be obtained from [HistoricEngland.org.uk](https://historicengland.org.uk). Contains public sector information licensed under the Open Government Licence v1.0



 Chippenham Town Council The Town Hall, High Street, Chippenham, Wiltshire SN15 3ER	
Local Green Space K Malmesbury Road and Hardenhuish Allotment	
09/09/2021	
1:1500 @ CUSTOM	
<small>Supplied under OS PSGA licence number EUL 0100050909. © Historic England 2021. Contains Ordnance Survey data © Crown copyright and database right. The Historic England GIS Data contained in this material was obtained on 29/06/2021. The most publicly available up to date Historic England GIS Data can be obtained from HistoricEngland.org.uk. Contains public sector information licensed under the Open Government Licence v1.0</small>	



El Sub Sta

Allotment Gardens

Track

MALMESBURY ROAD

BROOKWELL CLOSE

BROOKWELL CLOSE

LONG RIDINGS



Chippenham Town Council
The Town Hall, High Street,
Chippenham, Wiltshire SN15 3ER

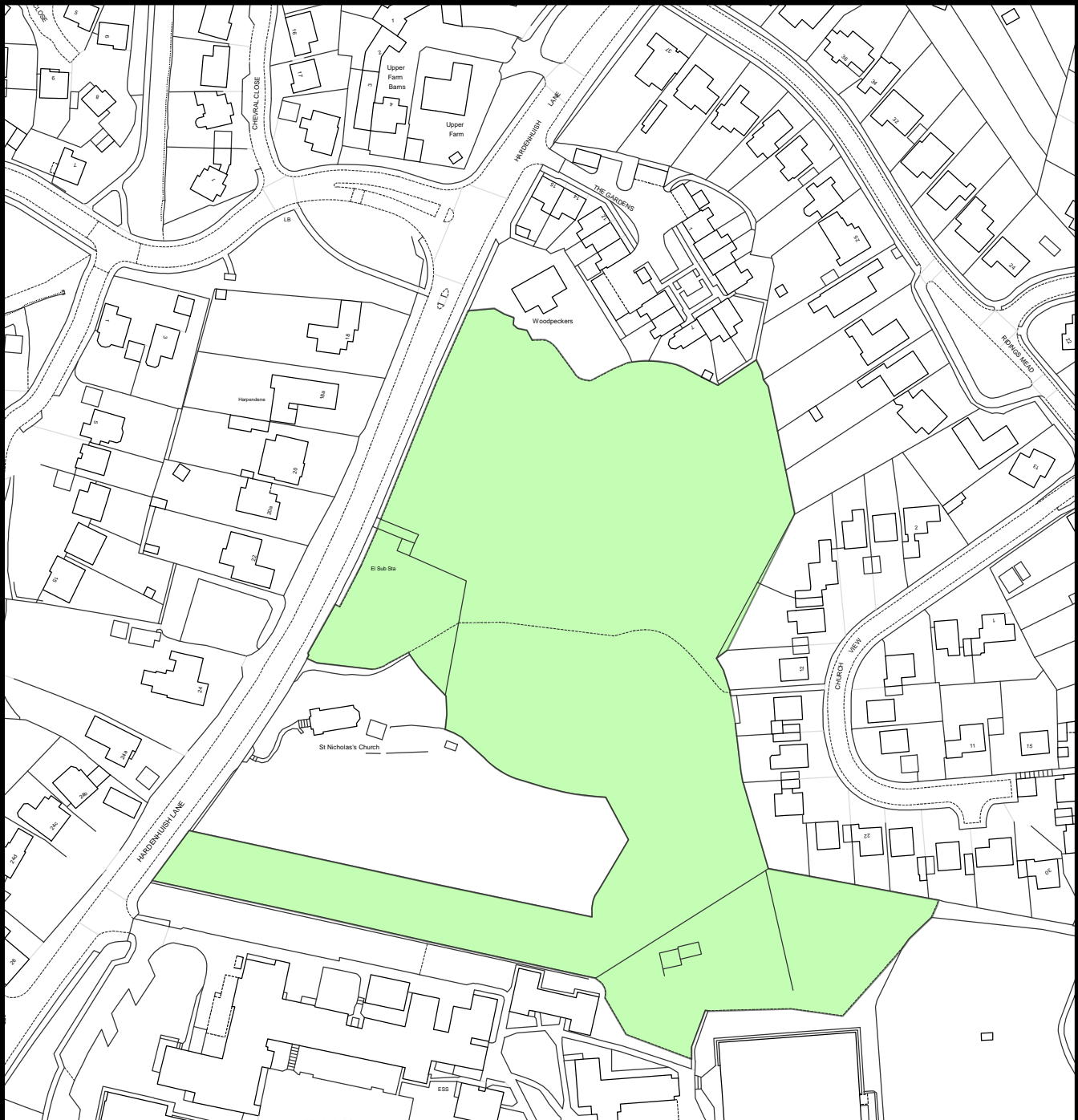
Local Green Space L - Brookwell Close

09/09/2021

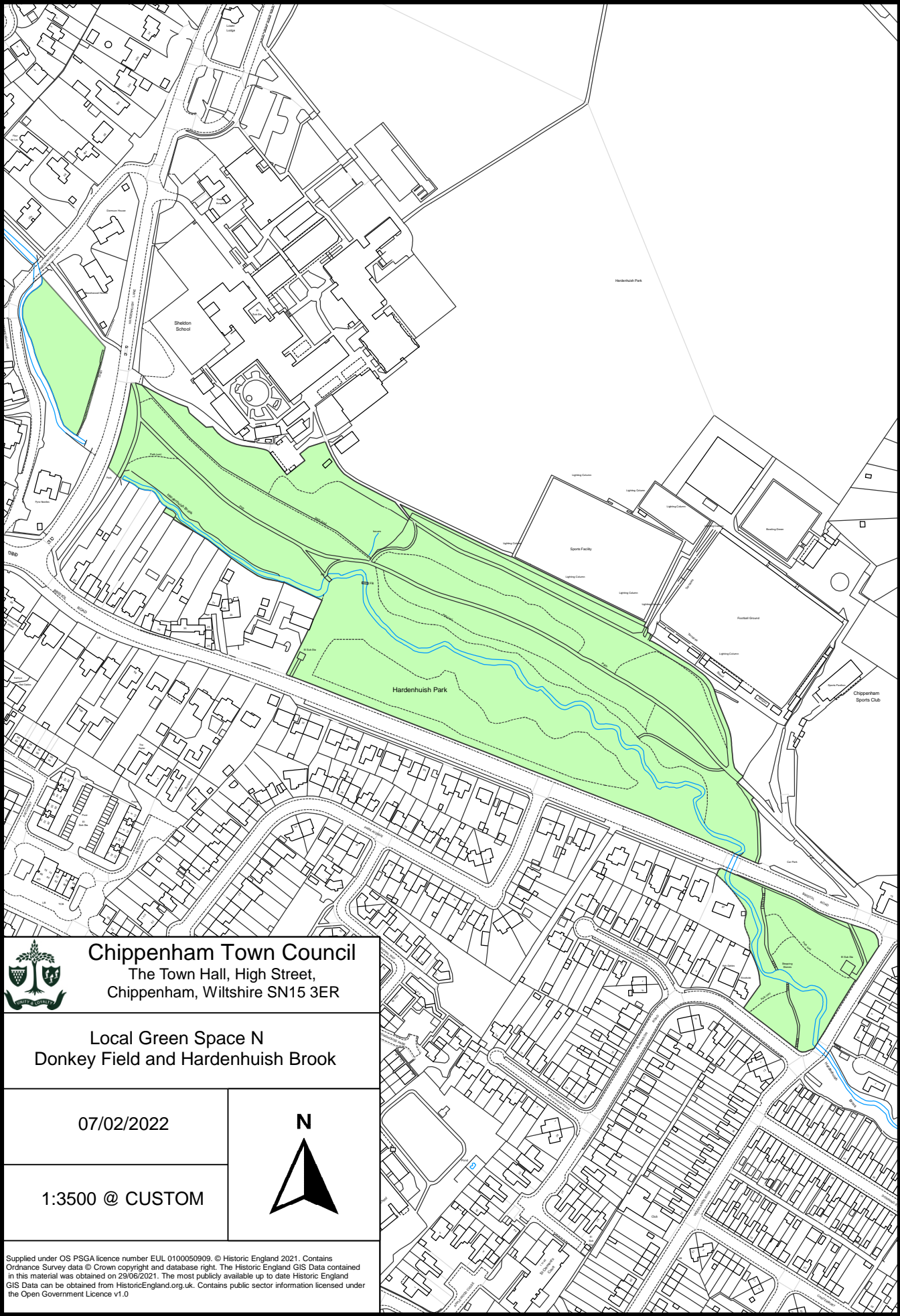
1:1000 @ CUSTOM



Supplied under OS PSGA licence number EUL 0100050909. © Historic England 2021. Contains Ordnance Survey data © Crown copyright and database right. The Historic England GIS Data contained in this material was obtained on 29/06/2021. The most publicly available up to date Historic England GIS Data can be obtained from [HistoricEngland.org.uk](https://historicengland.org.uk). Contains public sector information licensed under the Open Government Licence v1.0



 Chippenham Town Council The Town Hall, High Street, Chippenham, Wiltshire SN15 3ER	
Local Green Space M - Hardenhuish Wood	
09/09/2021	
1:2000 @ CUSTOM	
<small>Supplied under OS PSGA licence number EUL 0100050909. © Historic England 2021. Contains Ordnance Survey data © Crown copyright and database right. The Historic England GIS Data contained in this material was obtained on 29/06/2021. The most publicly available up to date Historic England GIS Data can be obtained from HistoricEngland.org.uk. Contains public sector information licensed under the Open Government Licence v1.0</small>	



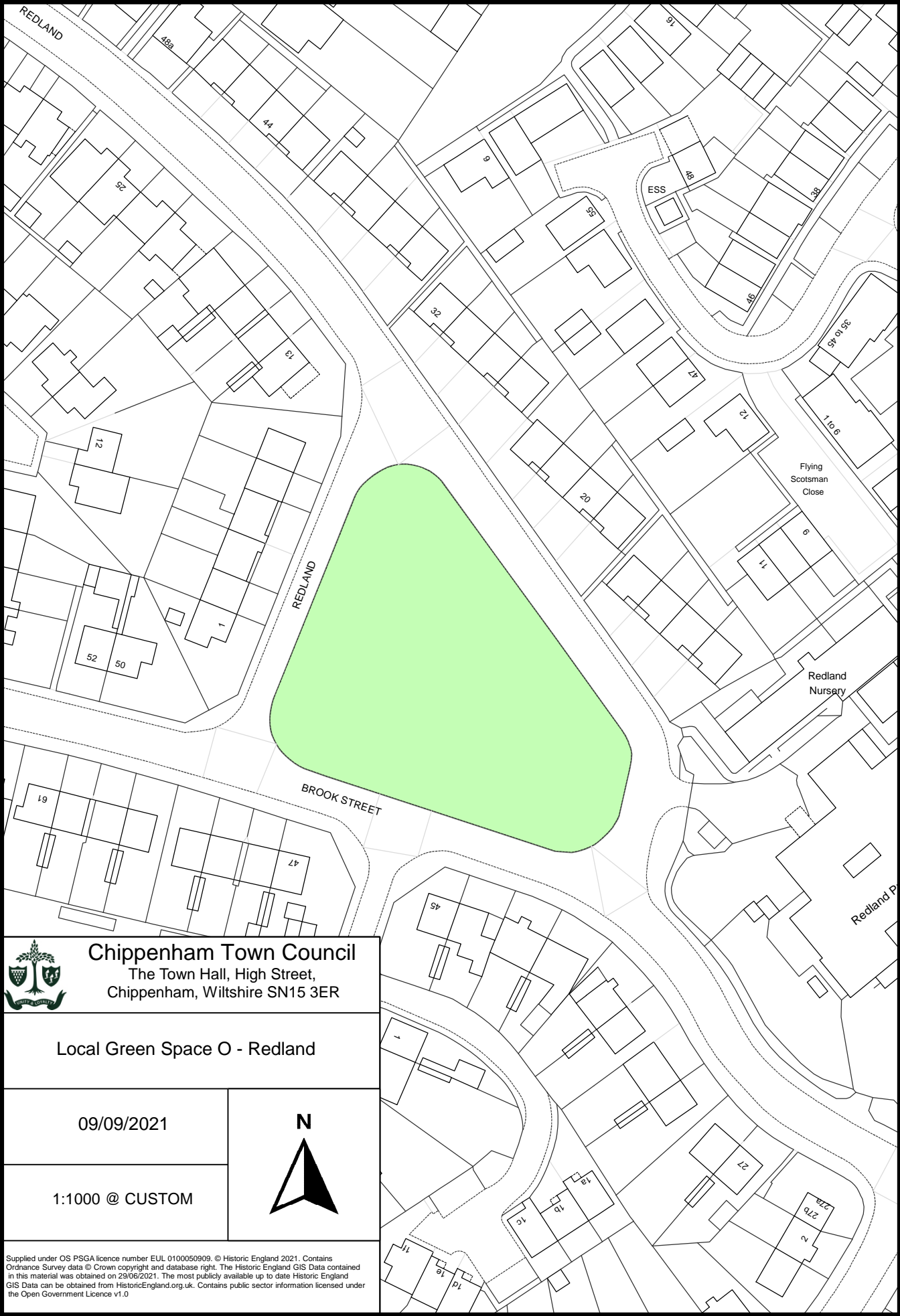
Chippenham Town Council
The Town Hall, High Street,
Chippenham, Wiltshire SN15 3ER



Local Green Space N
Donkey Field and Hardenhuish Brook

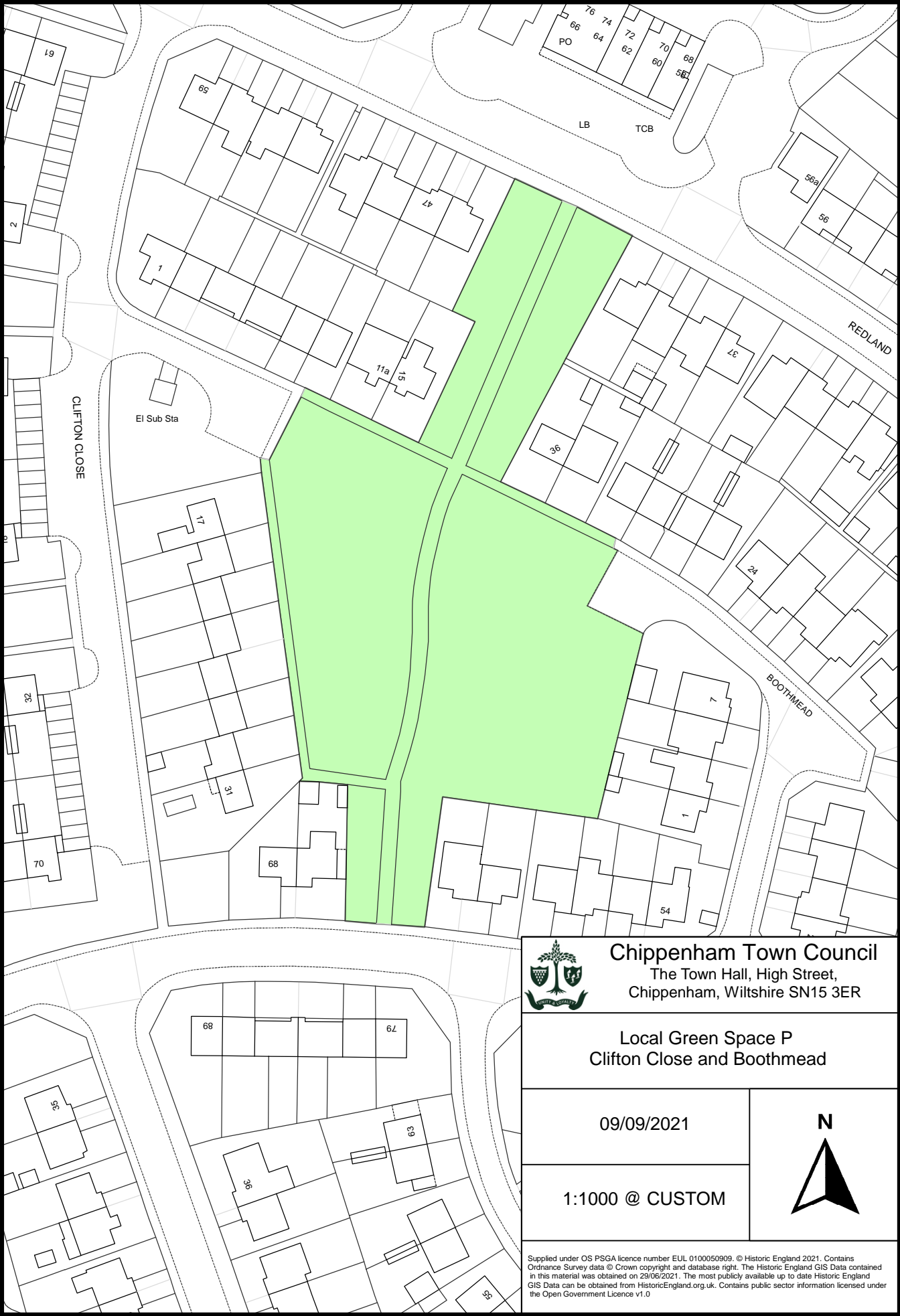
07/02/2022

1:3500 @ CUSTOM





 Chippenham Town Council The Town Hall, High Street, Chippenham, Wiltshire SN15 3ER	
Local Green Space O - Redland	
09/09/2021	
1:1000 @ CUSTOM	
<small>Supplied under OS PSGA licence number EUL 0100050909. © Historic England 2021. Contains Ordnance Survey data © Crown copyright and database right. The Historic England GIS Data contained in this material was obtained on 29/06/2021. The most publicly available up to date Historic England GIS Data can be obtained from HistoricEngland.org.uk. Contains public sector information licensed under the Open Government Licence v1.0</small>	



Chippenham Town Council
The Town Hall, High Street,
Chippenham, Wiltshire SN15 3ER

Local Green Space P
Clifton Close and Boothmead

09/09/2021

1:1000 @ CUSTOM



Supplied under OS PSGA licence number EUL 0100050909. © Historic England 2021. Contains Ordnance Survey data © Crown copyright and database right. The Historic England GIS Data contained in this material was obtained on 29/06/2021. The most publicly available up to date Historic England GIS Data can be obtained from [HistoricEngland.org.uk](https://historicengland.org.uk). Contains public sector information licensed under the Open Government Licence v1.0



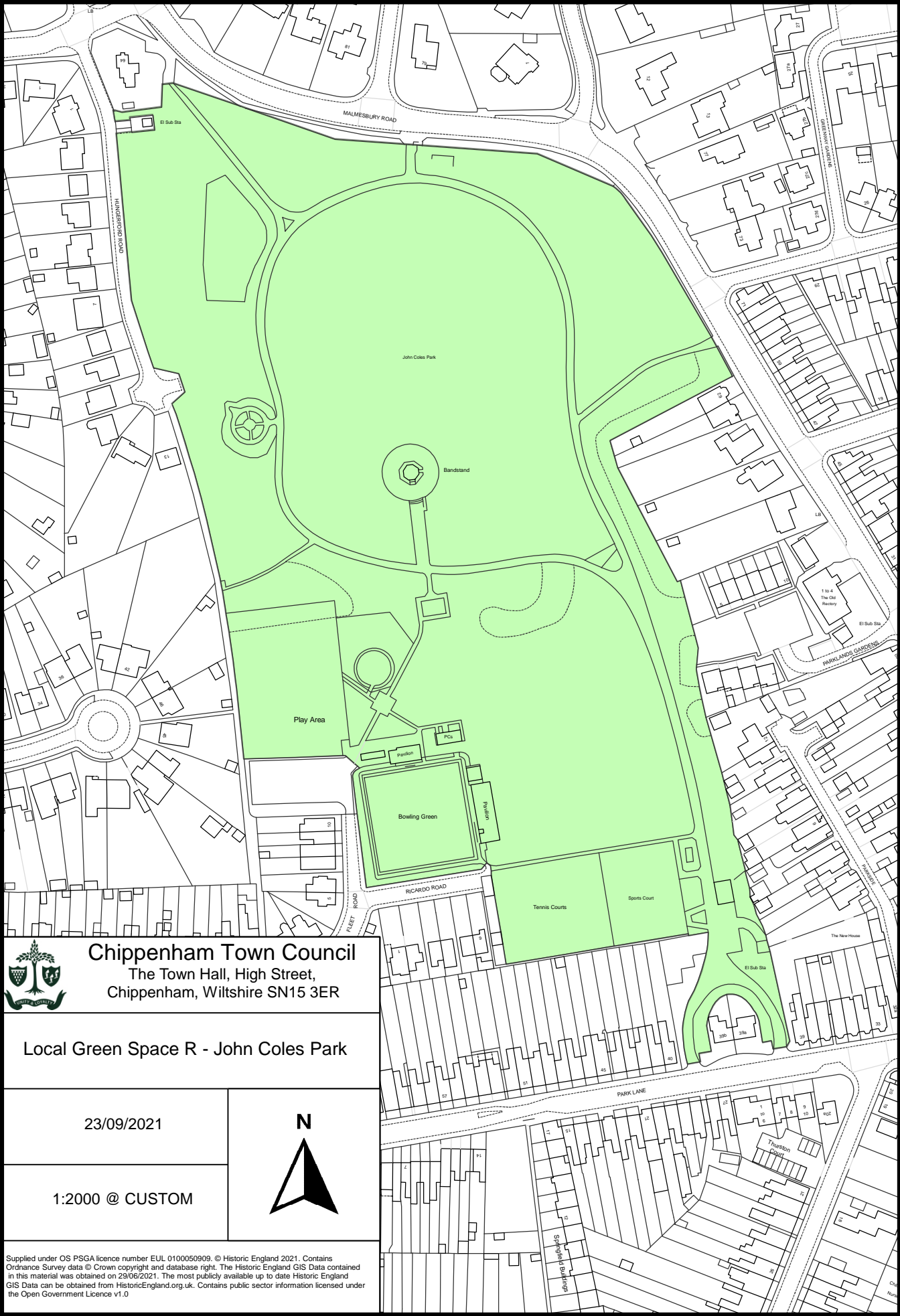
Chippenham Town Council
The Town Hall, High Street,
Chippenham, Wiltshire SN15 3ER


Local Green Space Q - Stonelea Close

09/09/2021

1:1000 @ CUSTOM








Chippenham Town Council
The Town Hall, High Street,
Chippenham, Wiltshire SN15 3ER

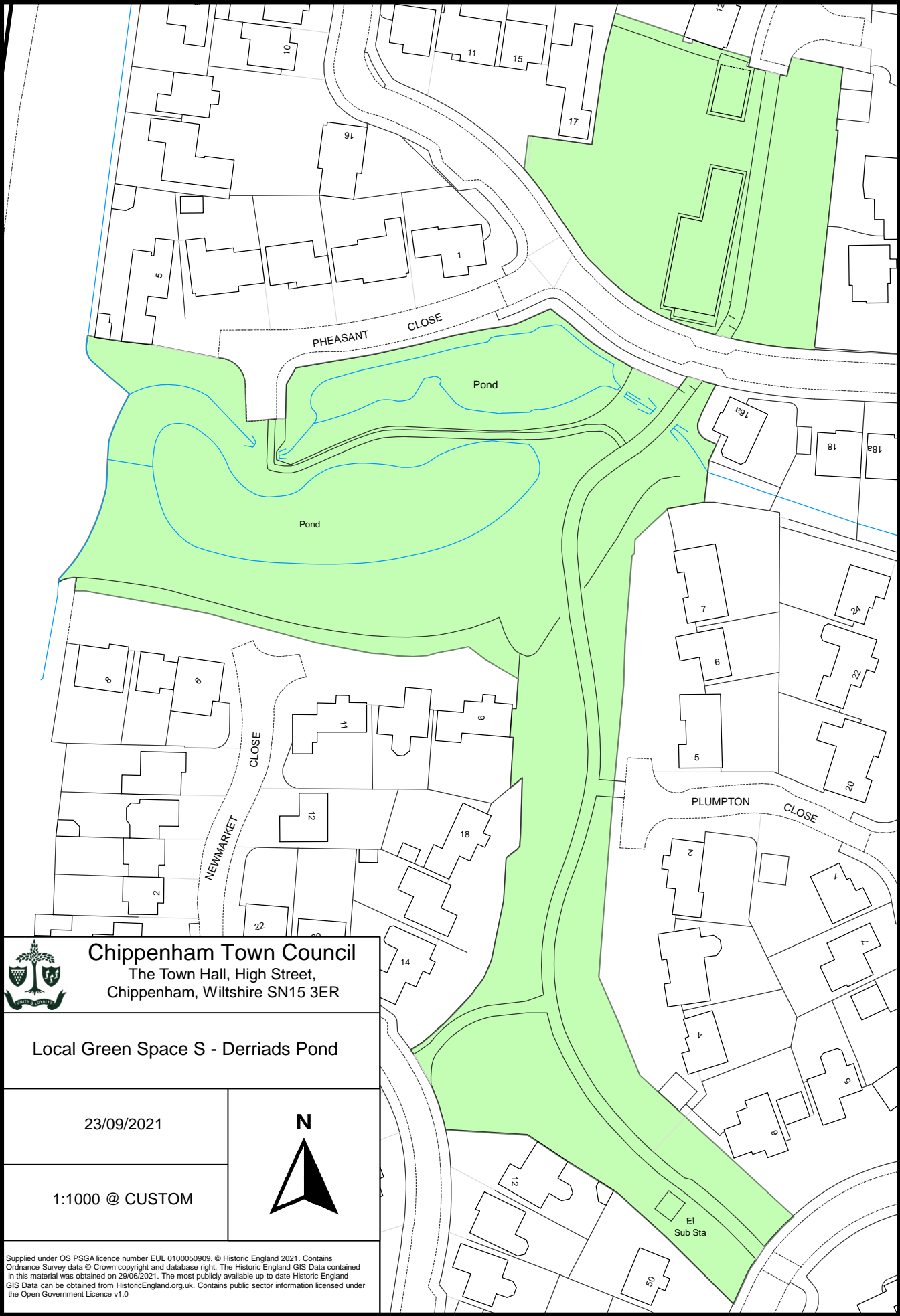
Local Green Space R - John Coles Park

23/09/2021

1:2000 @ CUSTOM



Supplied under OS PSGA licence number EUL 0100050909. © Historic England 2021. Contains Ordnance Survey data © Crown copyright and database right. The Historic England GIS Data contained in this material was obtained on 29/06/2021. The most publicly available up to date Historic England GIS Data can be obtained from [HistoricEngland.org.uk](https://historicengland.org.uk). Contains public sector information licensed under the Open Government Licence v1.0



Chippenham Town Council
The Town Hall, High Street,
Chippenham, Wiltshire SN15 3ER

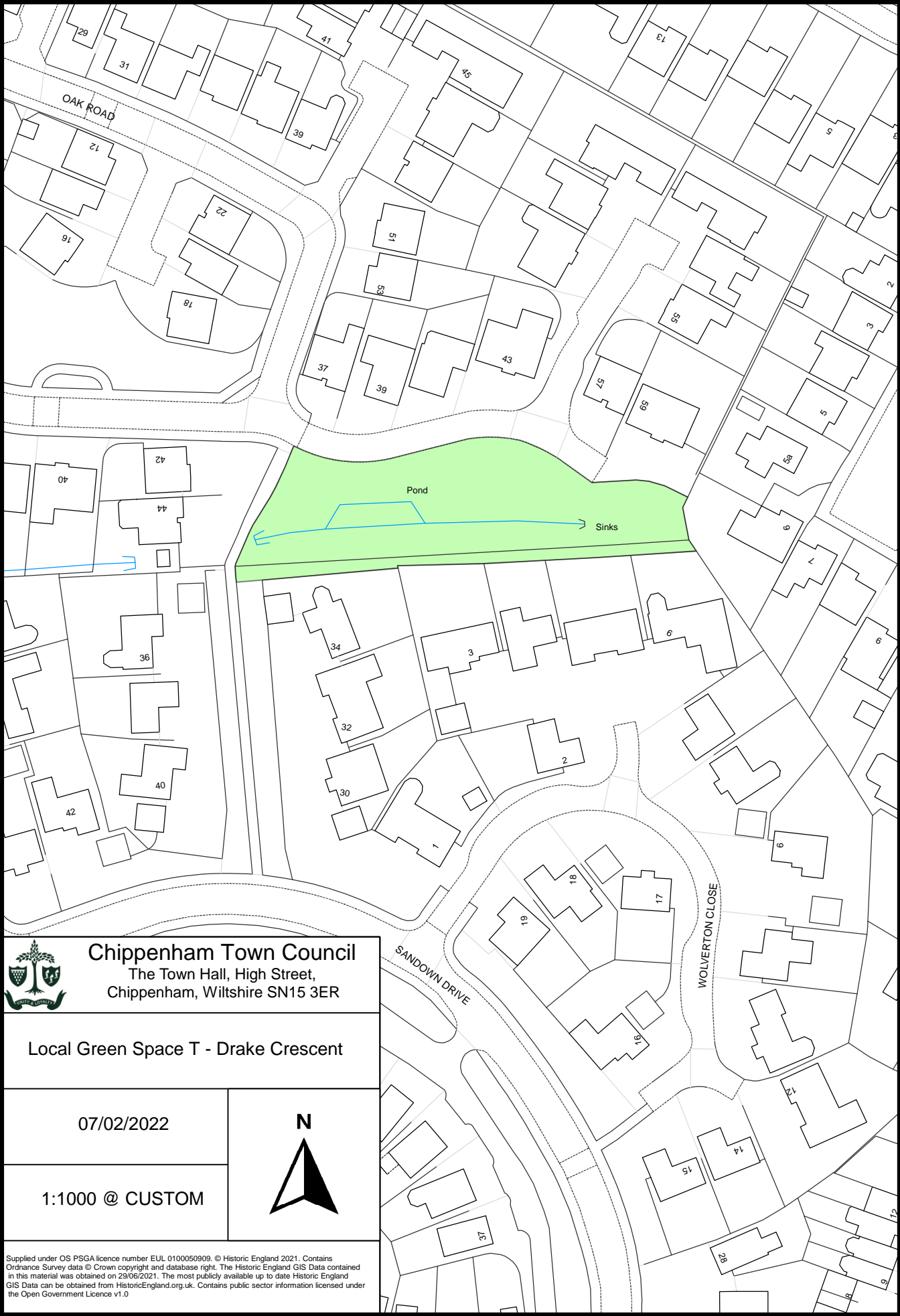
Local Green Space S - Derriads Pond



23/09/2021

1:1000 @ CUSTOM

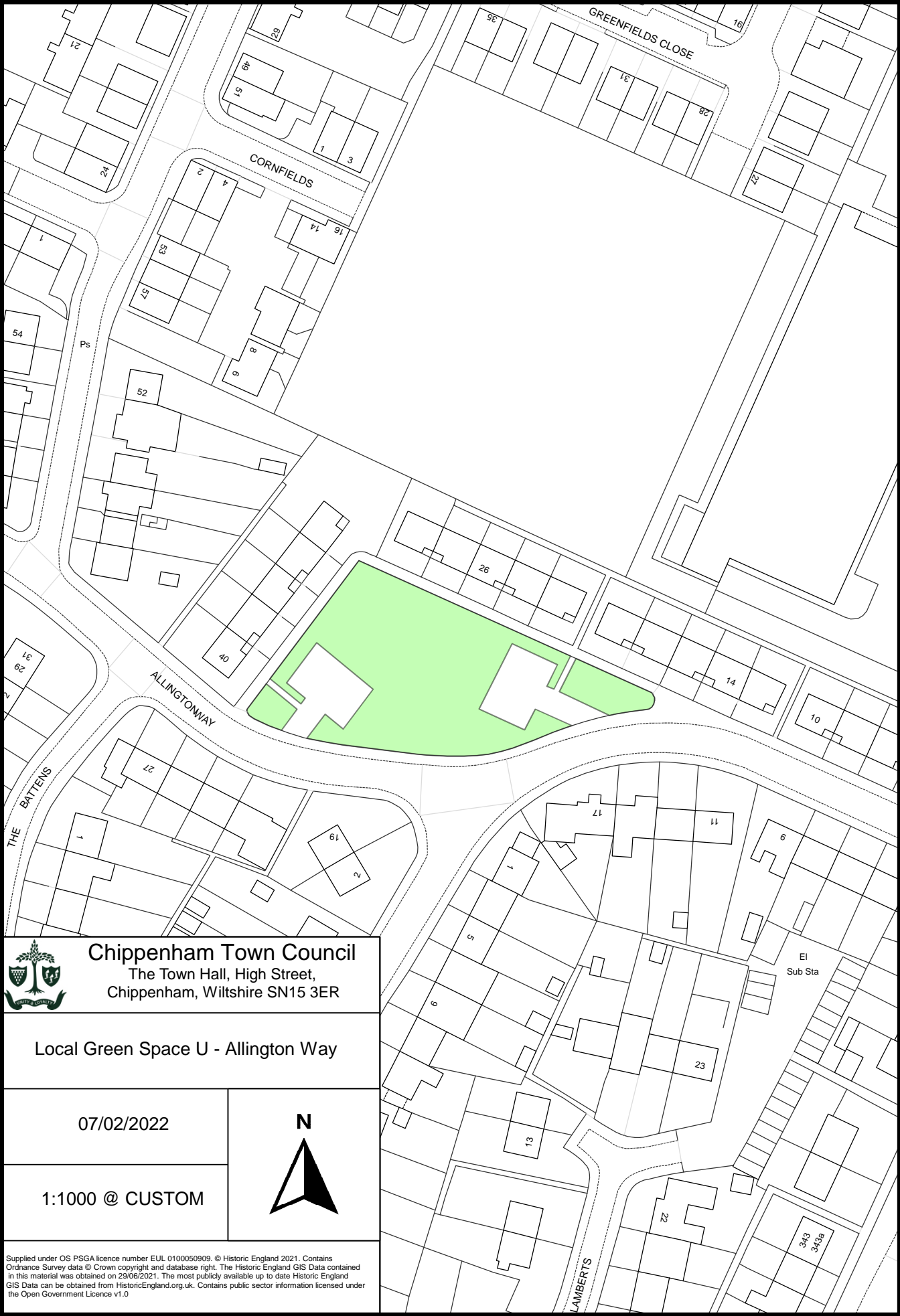


Supplied under OS PSGA licence number EUL 0100050909. © Historic England 2021. Contains Ordnance Survey data © Crown copyright and database right. The Historic England GIS Data contained in this material was obtained on 29/06/2021. The most publicly available up to date Historic England GIS Data can be obtained from [HistoricEngland.org.uk](https://historicengland.org.uk). Contains public sector information licensed under the Open Government Licence v1.0

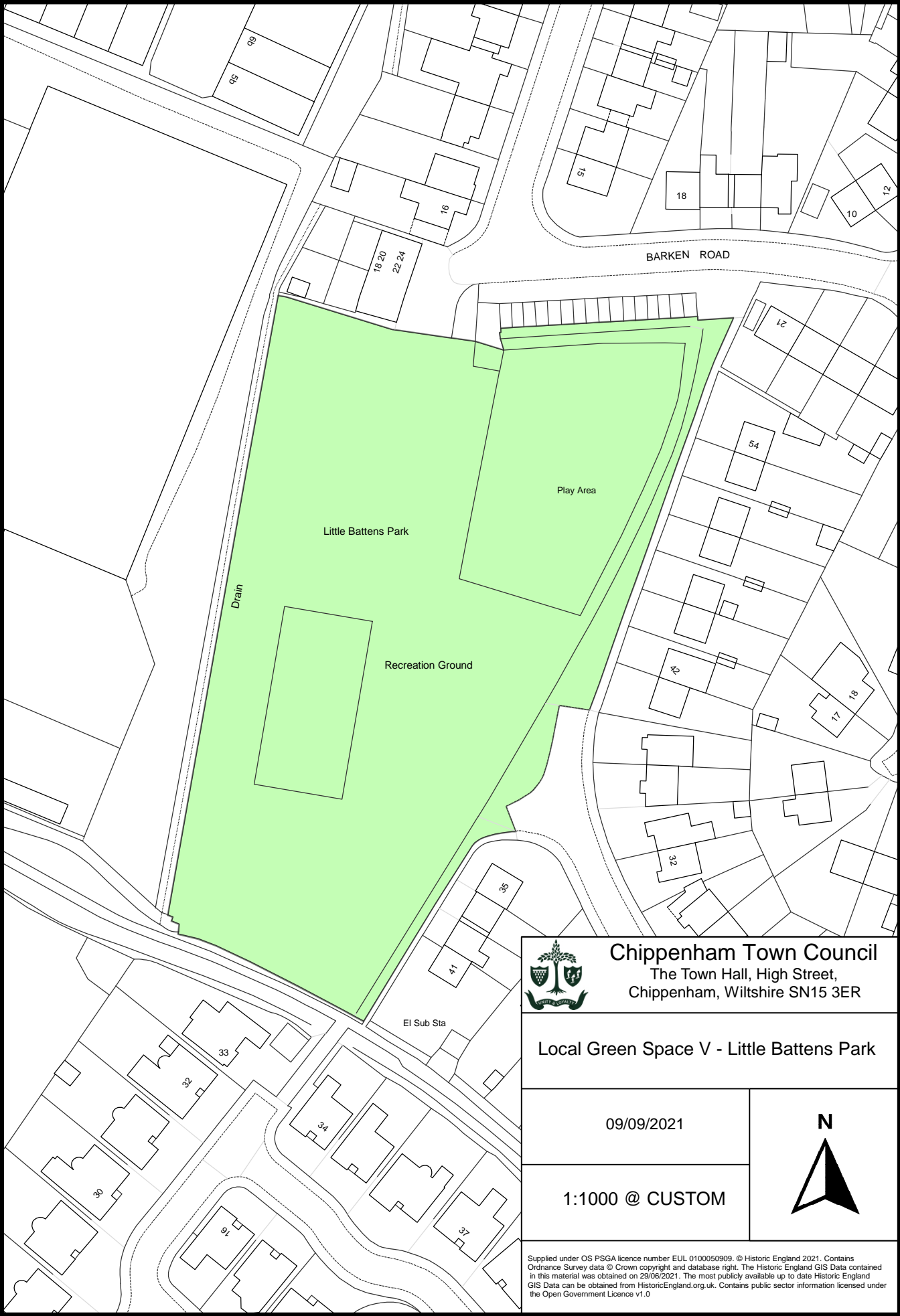


 Chippenham Town Council The Town Hall, High Street, Chippenham, Wiltshire SN15 3ER	
Local Green Space T - Drake Crescent	
07/02/2022	
1:1000 @ CUSTOM	

Supplied under OS PSGA licence number EUL 0100050909. © Historic England 2021. Contains Ordnance Survey data © Crown copyright and database right. The Historic England GIS Data contained in this material was obtained on 29/06/2021. The most publicly available up to date Historic England GIS Data can be obtained from [HistoricEngland.org.uk](https://historicengland.org.uk). Contains public sector information licensed under the Open Government Licence v1.0



 Chippenham Town Council The Town Hall, High Street, Chippenham, Wiltshire SN15 3ER	
Local Green Space U - Allington Way	
07/02/2022	
1:1000 @ CUSTOM	
<small>Supplied under OS PSGA licence number EUL 0100050909. © Historic England 2021. Contains Ordnance Survey data © Crown copyright and database right. The Historic England GIS Data contained in this material was obtained on 29/06/2021. The most publicly available up to date Historic England GIS Data can be obtained from HistoricEngland.org.uk. Contains public sector information licensed under the Open Government Licence v1.0</small>	



Chippenham Town Council

The Town Hall, High Street,
Chippenham, Wiltshire SN15 3ER

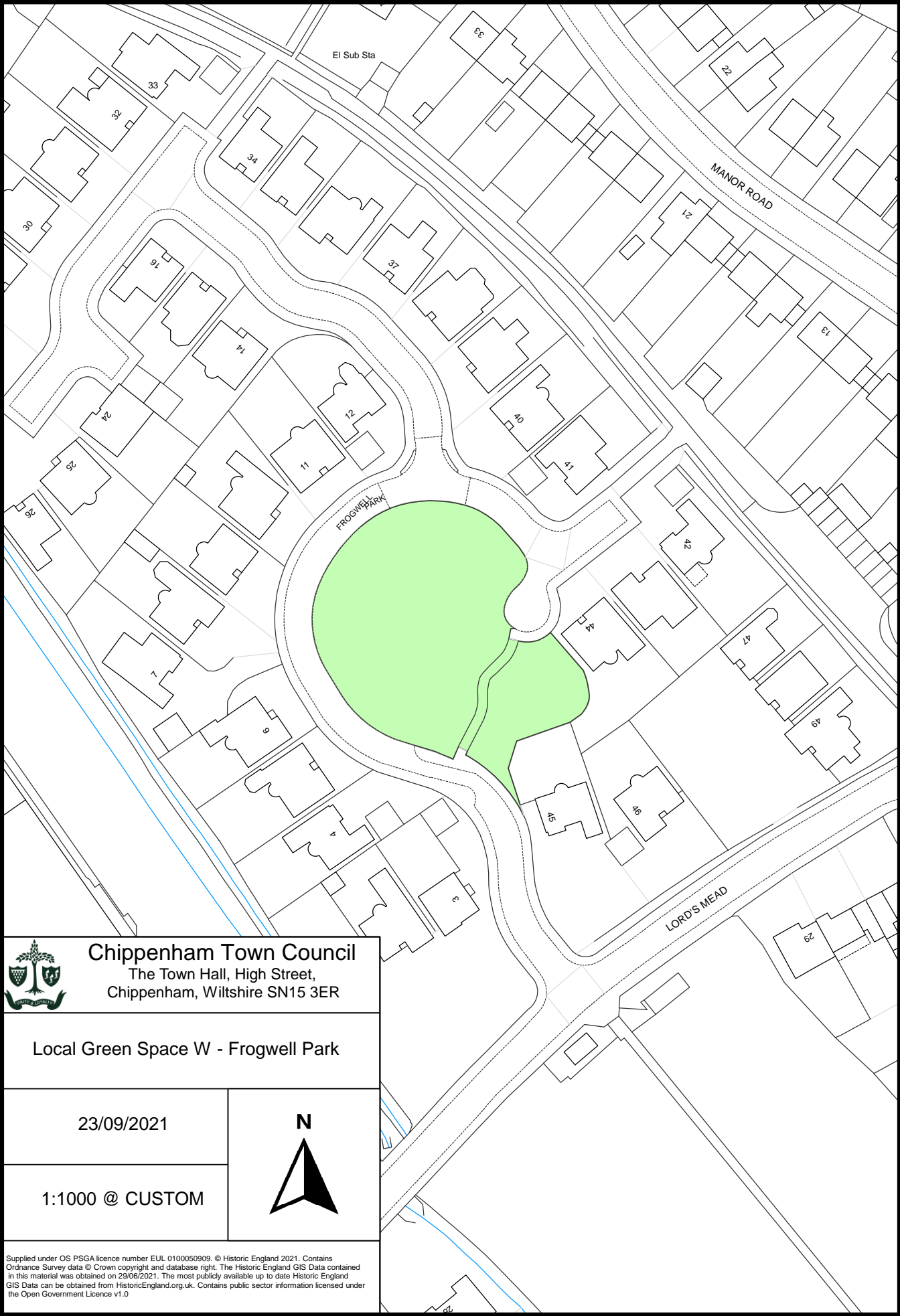
Local Green Space V - Little Battens Park

09/09/2021

1:1000 @ CUSTOM



Supplied under OS PSGA licence number EUL 0100050909. © Historic England 2021. Contains Ordnance Survey data © Crown copyright and database right. The Historic England GIS Data contained in this material was obtained on 29/06/2021. The most publicly available up to date Historic England GIS Data can be obtained from [HistoricEngland.org.uk](https://historicengland.org.uk). Contains public sector information licensed under the Open Government Licence v1.0



Chippenham Town Council

The Town Hall, High Street,
Chippenham, Wiltshire SN15 3ER

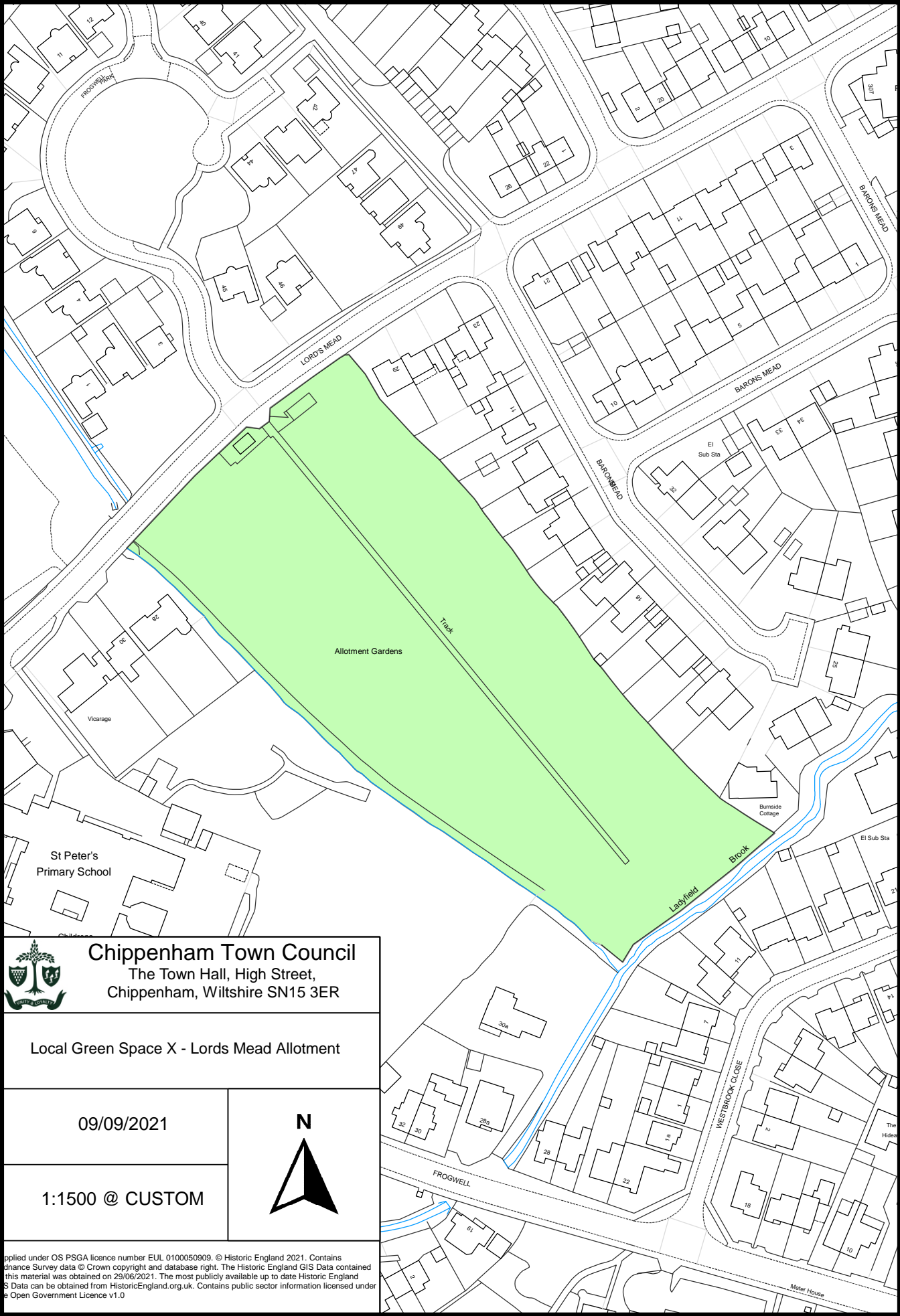
Local Green Space W - Frogwell Park

23/09/2021

1:1000 @ CUSTOM



Supplied under OS PSGA licence number EUL 0100050909. © Historic England 2021. Contains Ordnance Survey data © Crown copyright and database right. The Historic England GIS Data contained in this material was obtained on 29/06/2021. The most publicly available up to date Historic England GIS Data can be obtained from [HistoricEngland.org.uk](https://historicengland.org.uk). Contains public sector information licensed under the Open Government Licence v1.0



Chippenham Town Council

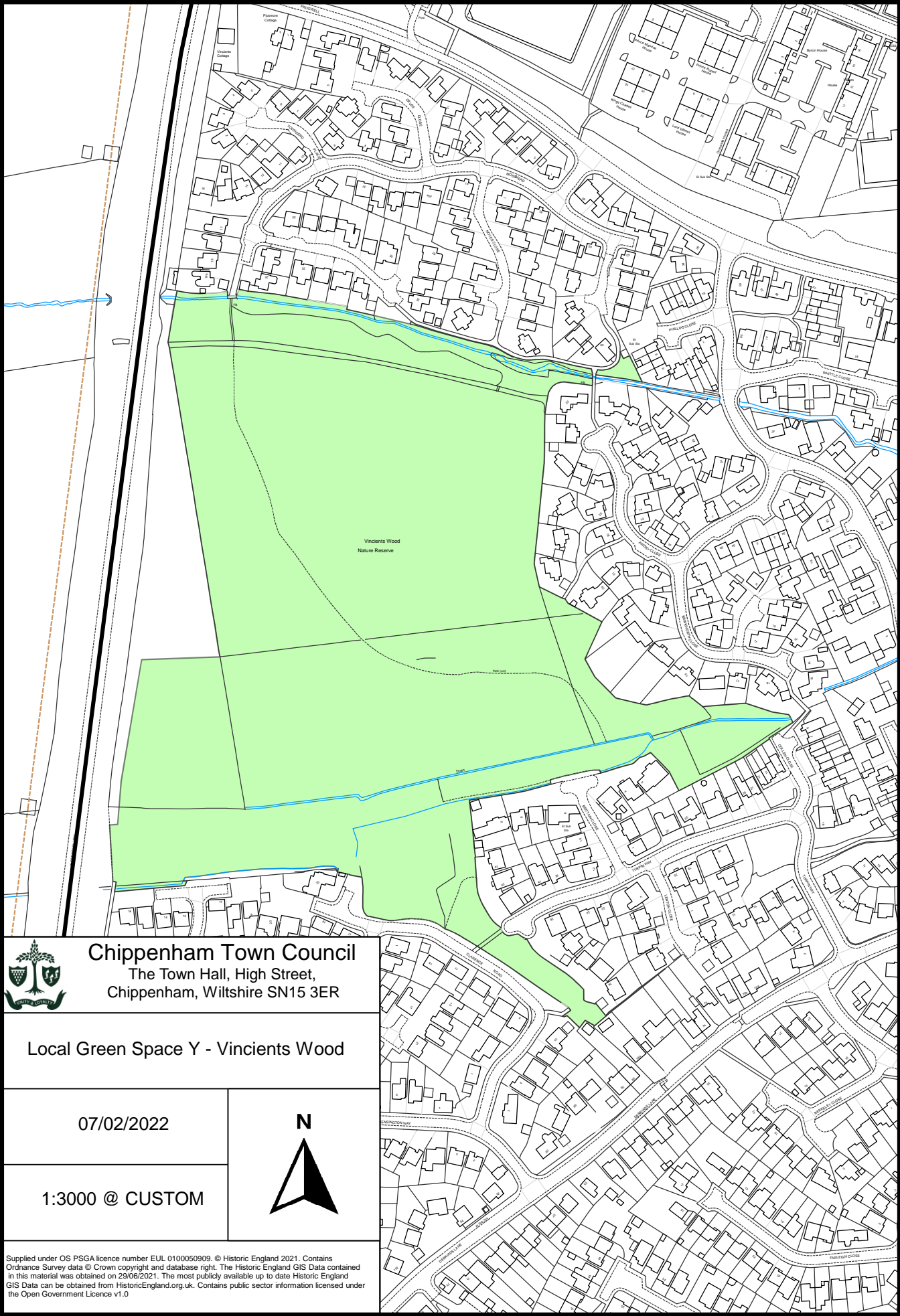
The Town Hall, High Street,
Chippenham, Wiltshire SN15 3ER

Local Green Space X - Lords Mead Allotment

09/09/2021

1:1500 @ CUSTOM





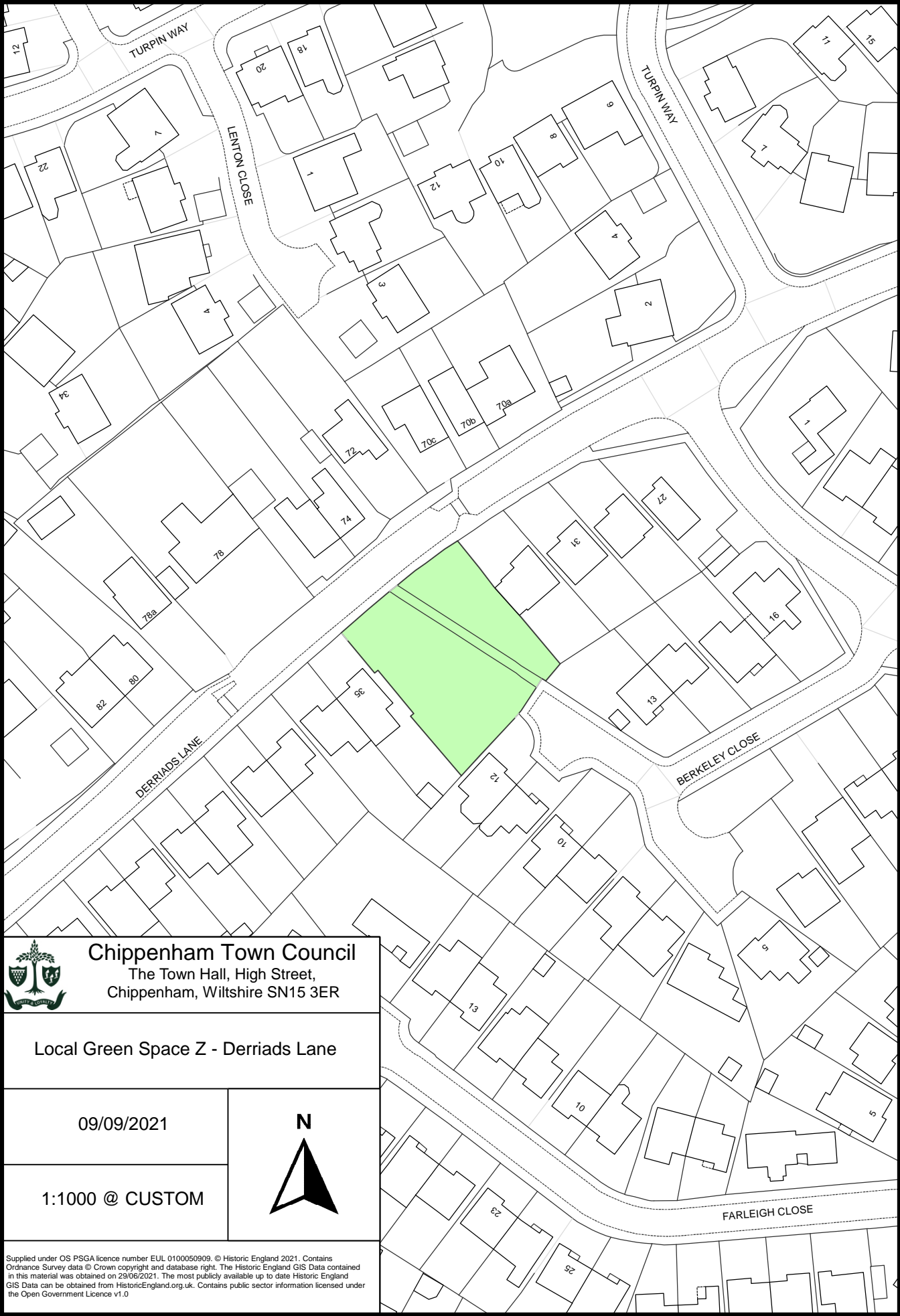
Chippenham Town Council
The Town Hall, High Street,
Chippenham, Wiltshire SN15 3ER

Local Green Space Y - Vincients Wood

07/02/2022

1:3000 @ CUSTOM





Chippenham Town Council

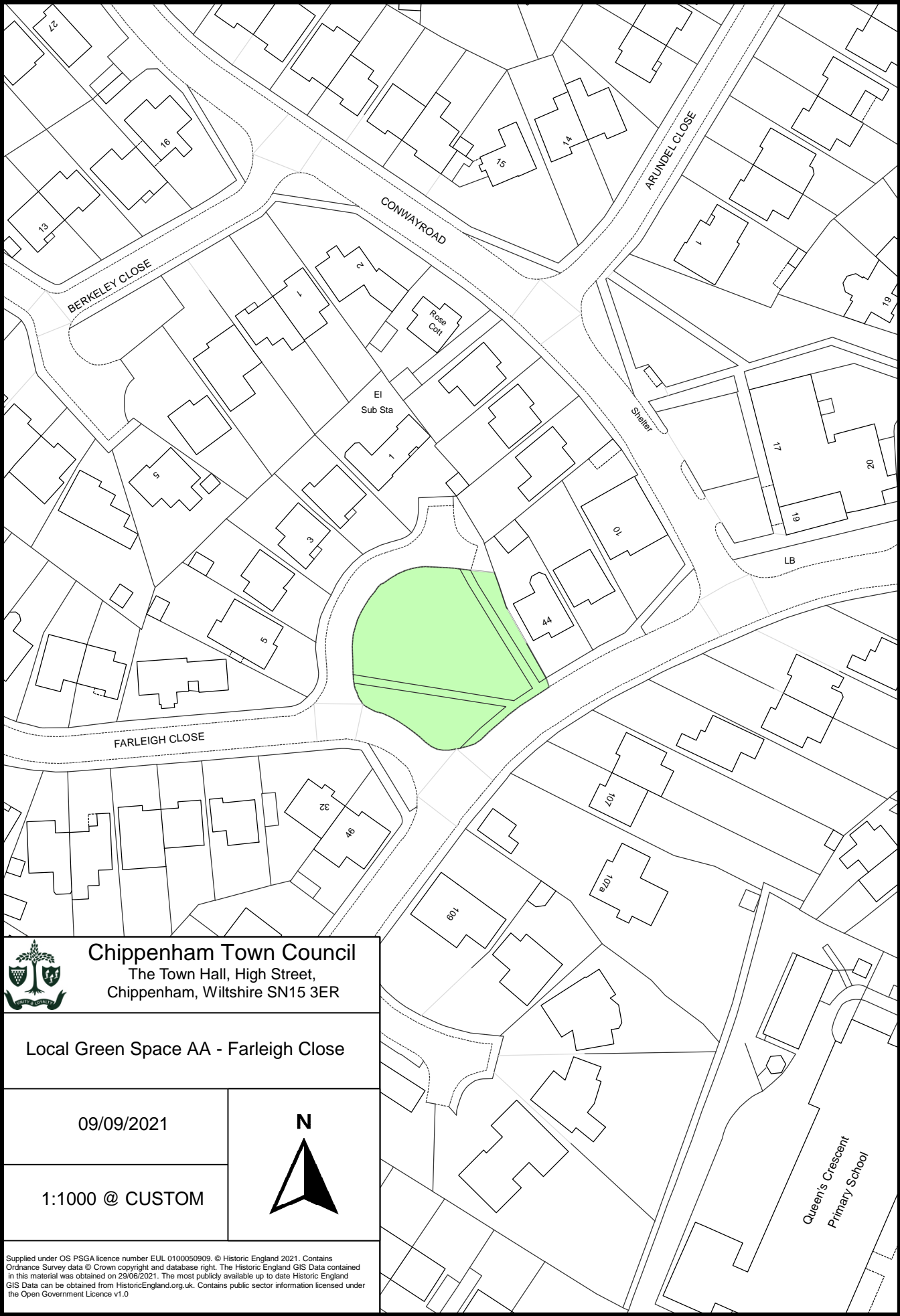
The Town Hall, High Street,
Chippenham, Wiltshire SN15 3ER

Local Green Space Z - Derriads Lane

09/09/2021

1:1000 @ CUSTOM





Chippenham Town Council
The Town Hall, High Street,
Chippenham, Wiltshire SN15 3ER

Local Green Space AA - Farleigh Close



09/09/2021

1:1000 @ CUSTOM



Supplied under OS PSGA licence number EUL 0100050909. © Historic England 2021. Contains Ordnance Survey data © Crown copyright and database right. The Historic England GIS Data contained in this material was obtained on 29/06/2021. The most publicly available up to date Historic England GIS Data can be obtained from [HistoricEngland.org.uk](https://historicengland.org.uk). Contains public sector information licensed under the Open Government Licence v1.0



 Chippenham Town Council The Town Hall, High Street, Chippenham, Wiltshire SN15 3ER	
Local Green Space BB - Conway Road	
09/09/2021	
1:1000 @ CUSTOM	
<small>Supplied under OS PSGA licence number EUL 0100050909. © Historic England 2021. Contains Ordnance Survey data © Crown copyright and database right. The Historic England GIS Data contained in this material was obtained on 29/06/2021. The most publicly available up to date Historic England GIS Data can be obtained from HistoricEngland.org.uk. Contains public sector information licensed under the Open Government Licence v1.0</small>	



Chippenham Town Council
The Town Hall, High Street,
Chippenham, Wiltshire SN15 3ER

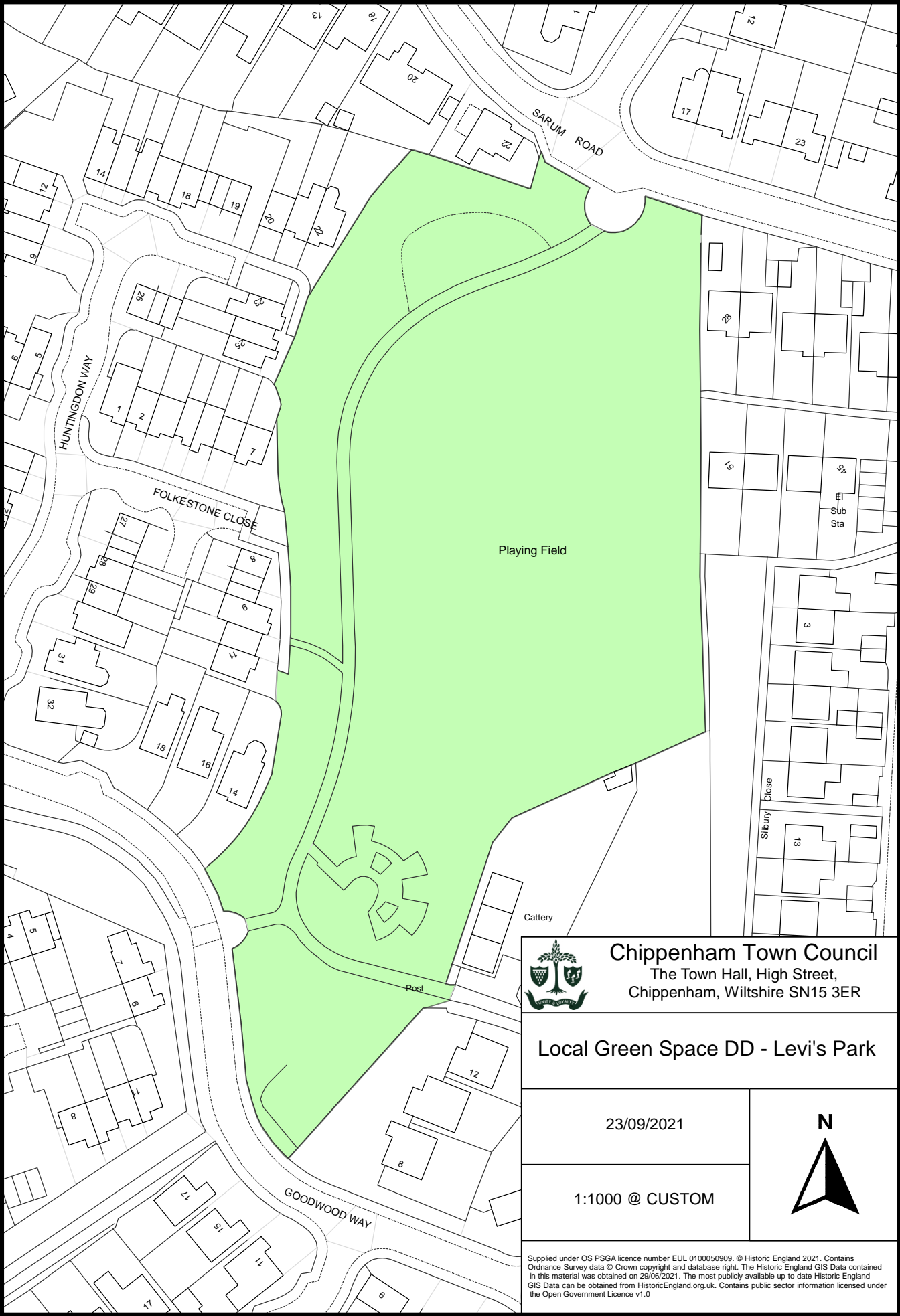
Local Green Space CC - Thirsk Close

21/09/2021

1:1000 @ CUSTOM



Supplied under OS PSGA licence number EUL 0100050909. © Historic England 2021. Contains Ordnance Survey data © Crown copyright and database right. The Historic England GIS Data contained in this material was obtained on 29/06/2021. The most publicly available up to date Historic England GIS Data can be obtained from [HistoricEngland.org.uk](https://historicengland.org.uk). Contains public sector information licensed under the Open Government Licence v1.0



Chippenham Town Council
The Town Hall, High Street,
Chippenham, Wiltshire SN15 3ER

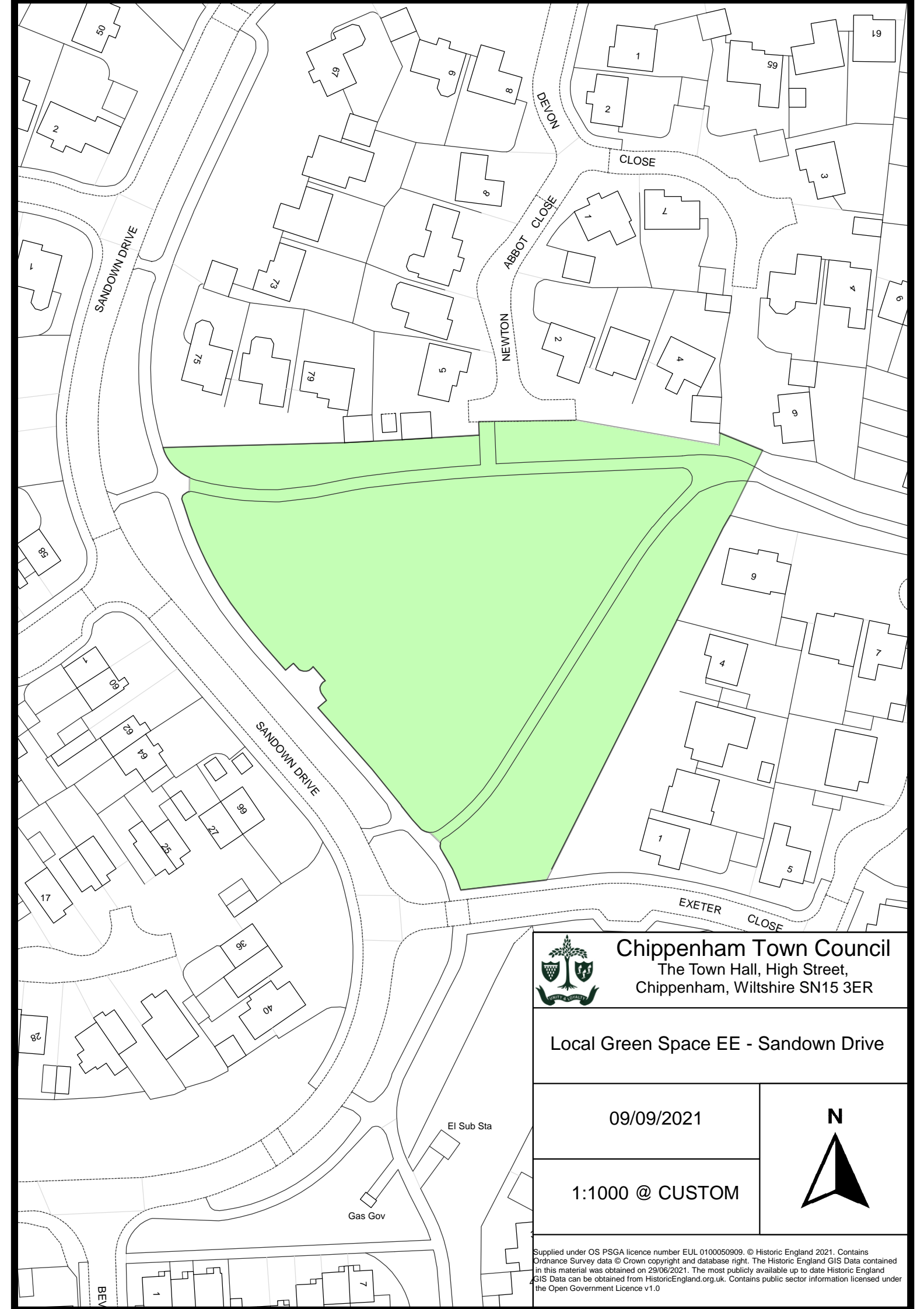
Local Green Space DD - Levi's Park

23/09/2021

1:1000 @ CUSTOM



Supplied under OS PSGA licence number EUL 0100050909. © Historic England 2021. Contains Ordnance Survey data © Crown copyright and database right. The Historic England GIS Data contained in this material was obtained on 29/06/2021. The most publicly available up to date Historic England GIS Data can be obtained from [HistoricEngland.org.uk](https://historicengland.org.uk). Contains public sector information licensed under the Open Government Licence v1.0



Chippenham Town Council
The Town Hall, High Street,
Chippenham, Wiltshire SN15 3ER

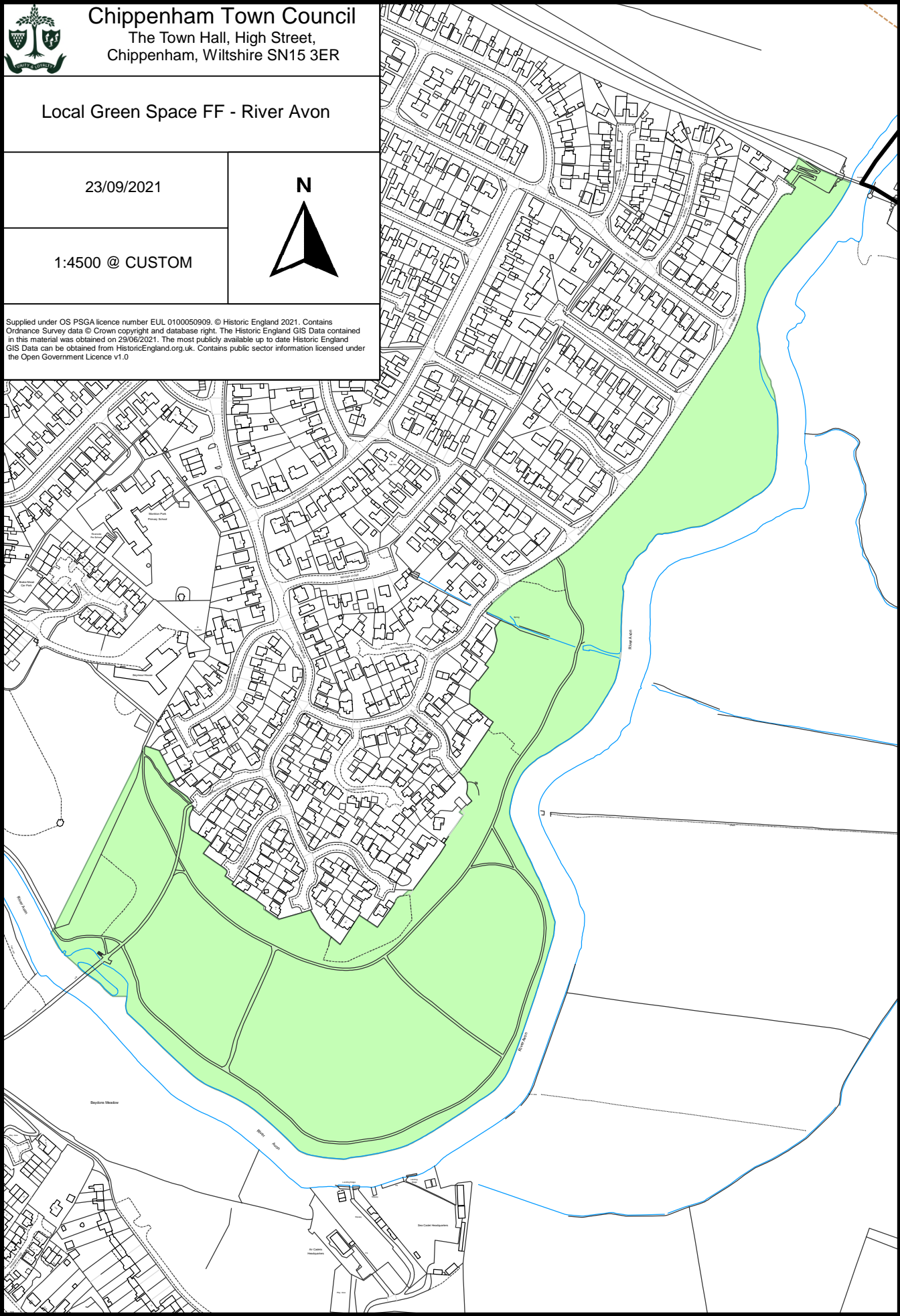
Local Green Space EE - Sandown Drive

09/09/2021

1:1000 @ CUSTOM



Supplied under OS PSGA licence number EUL 0100050909. © Historic England 2021. Contains Ordnance Survey data © Crown copyright and database right. The Historic England GIS Data contained in this material was obtained on 29/06/2021. The most publicly available up to date Historic England GIS Data can be obtained from [HistoricEngland.org.uk](https://www.historicengland.org.uk). Contains public sector information licensed under the Open Government Licence v1.0



Chippenham Town Council

The Town Hall, High Street,
Chippenham, Wiltshire SN15 3ER

Local Green Space FF - River Avon

23/09/2021

1:4500 @ CUSTOM

N



Supplied under OS PSGA licence number EUL 0100050909. © Historic England 2021. Contains Ordnance Survey data © Crown copyright and database right. The Historic England GIS Data contained in this material was obtained on 29/06/2021. The most publicly available up to date Historic England GIS Data can be obtained from [HistoricEngland.org.uk](https://historicengland.org.uk). Contains public sector information licensed under the Open Government Licence v1.0



 Chippenham Town Council The Town Hall, High Street, Chippenham, Wiltshire SN15 3ER	
Local Green Space GG - Black Bridge Road	
09/09/2021	
1:1000 @ CUSTOM	
<small>Supplied under OS PSGA licence number EUL 0100050909. © Historic England 2021. Contains Ordnance Survey data © Crown copyright and database right. The Historic England GIS Data contained in this material was obtained on 29/06/2021. The most publicly available up to date Historic England GIS Data can be obtained from HistoricEngland.org.uk. Contains public sector information licensed under the Open Government Licence v1.0</small>	



Subway

COWLEAZE

History Centre

El Sub Sta

101 to 135

77 to 99

75

137 to 157

171 to 191

45 to 67

GREAT MEAD

86

72

to 31

69

95

93

89

87

81

113

109

140

134

148 to 149

124

126

132

150

130



Chippenham Town Council

The Town Hall, High Street,
Chippenham, Wiltshire SN15 3ER

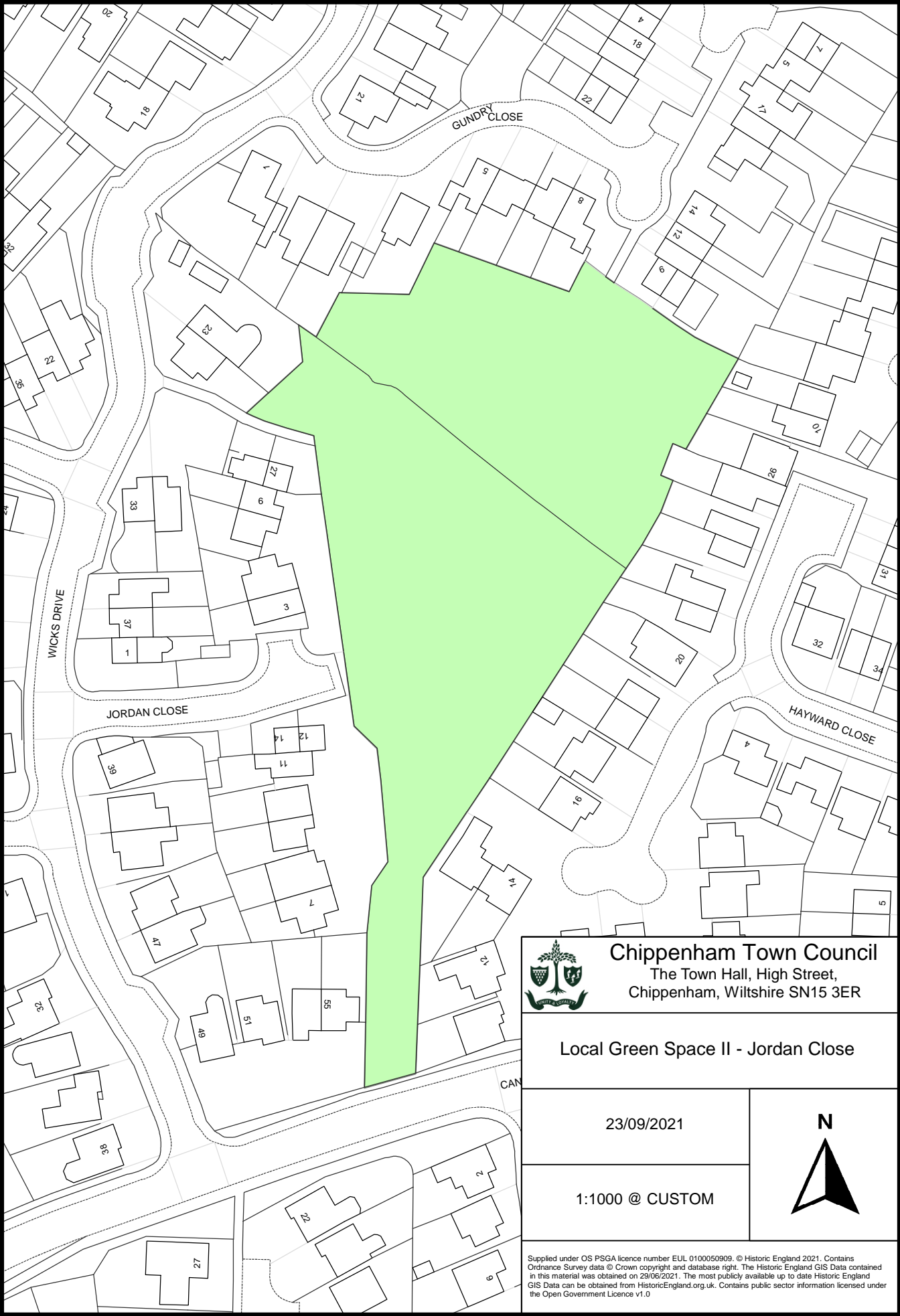
Local Green Space HH - Great Mead

09/09/2021

1:1000 @ CUSTOM



Supplied under OS PSGA licence number EUL 0100050909. © Historic England 2021. Contains Ordnance Survey data © Crown copyright and database right. The Historic England GIS Data contained in this material was obtained on 29/06/2021. The most publicly available up to date Historic England GIS Data can be obtained from [HistoricEngland.org.uk](https://historicengland.org.uk). Contains public sector information licensed under the Open Government Licence v1.0



Chippenham Town Council

The Town Hall, High Street,
Chippenham, Wiltshire SN15 3ER

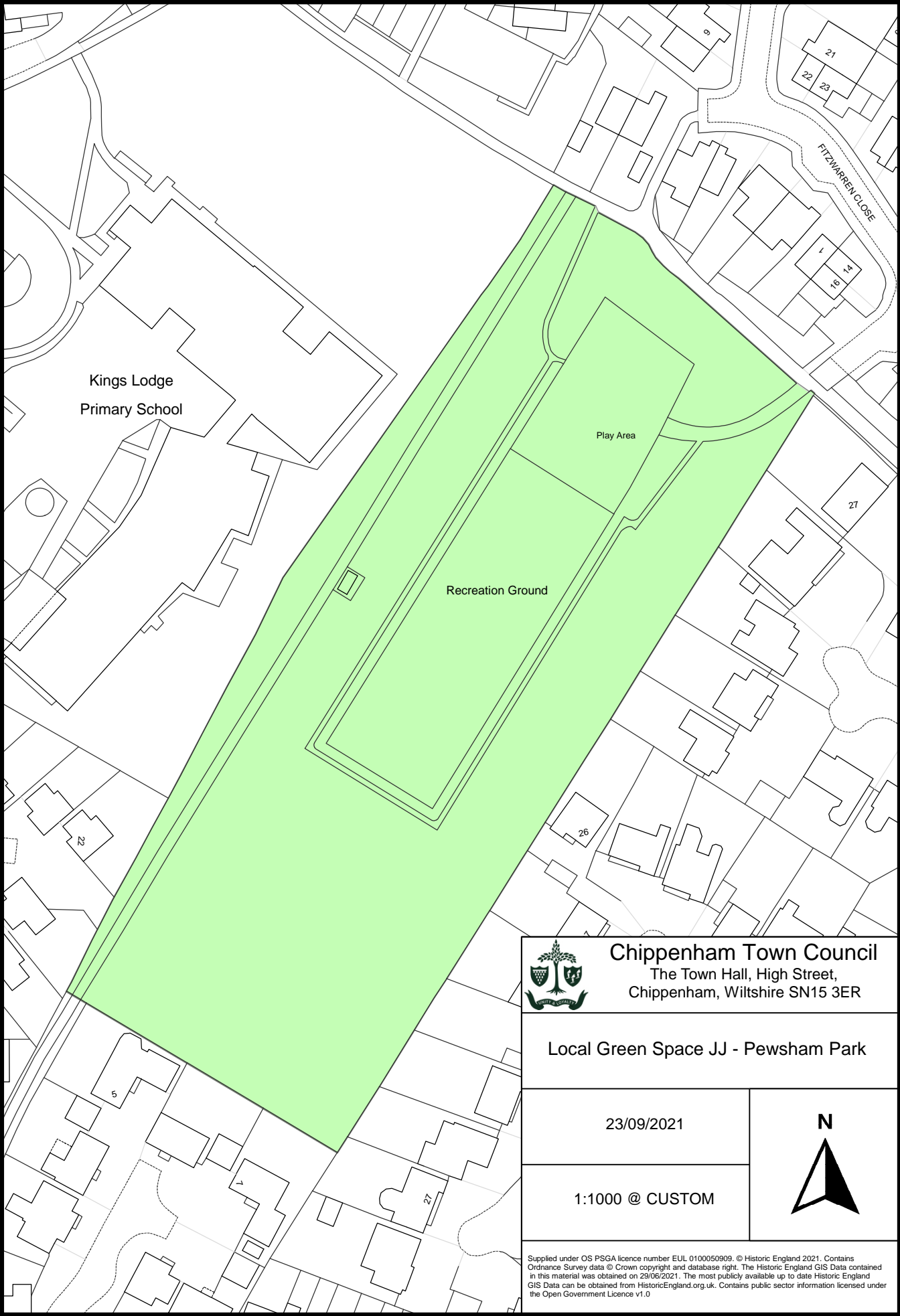
Local Green Space II - Jordan Close

23/09/2021

1:1000 @ CUSTOM



Supplied under OS PSGA licence number EUL 0100050909. © Historic England 2021. Contains Ordnance Survey data © Crown copyright and database right. The Historic England GIS Data contained in this material was obtained on 29/06/2021. The most publicly available up to date Historic England GIS Data can be obtained from [HistoricEngland.org.uk](https://historicengland.org.uk). Contains public sector information licensed under the Open Government Licence v1.0



Kings Lodge
Primary School

Play Area

Recreation Ground



Chippenham Town Council

The Town Hall, High Street,
Chippenham, Wiltshire SN15 3ER

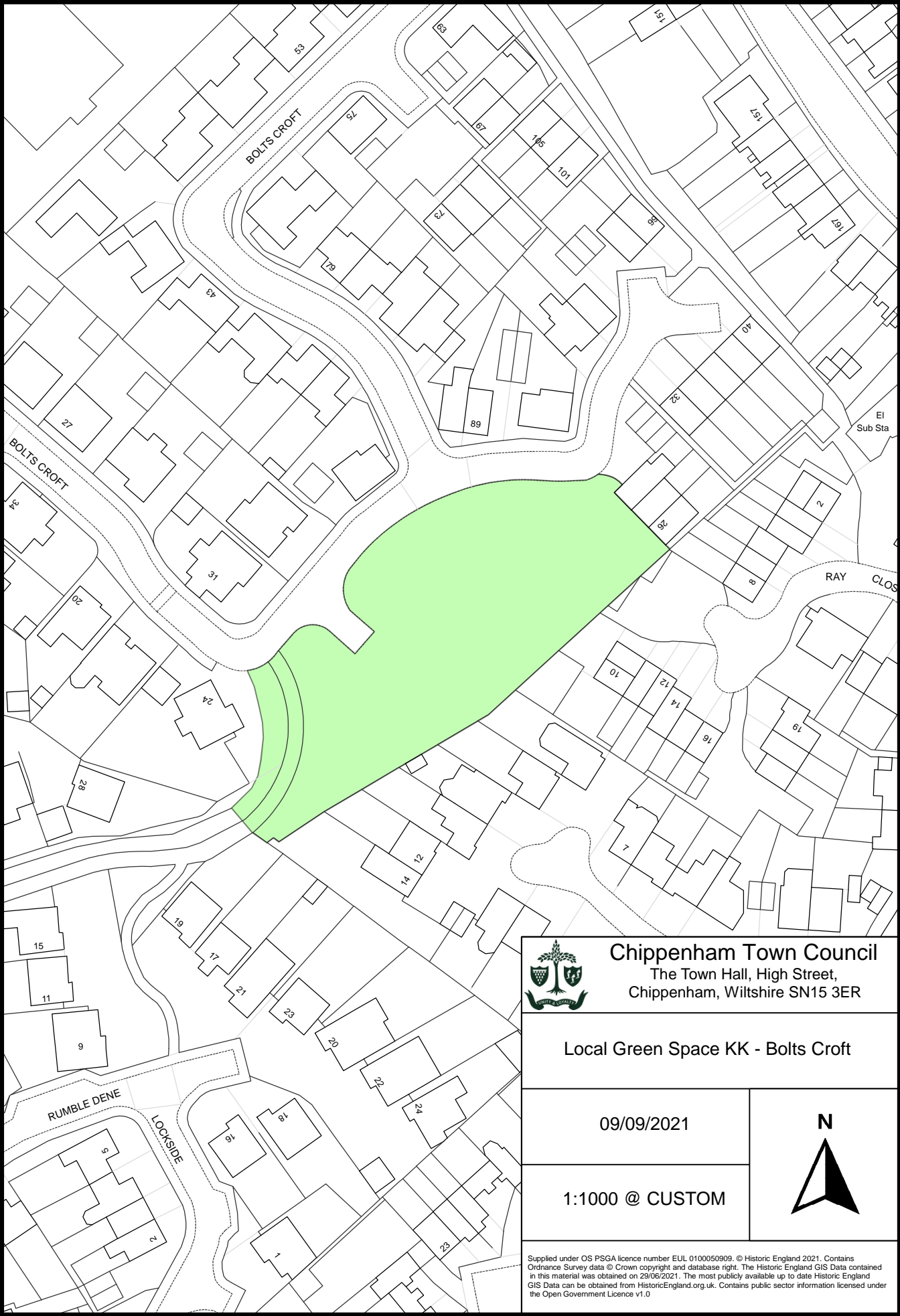
Local Green Space JJ - Pewsham Park

23/09/2021

1:1000 @ CUSTOM



Supplied under OS PSGA licence number EUL 0100050909. © Historic England 2021. Contains Ordnance Survey data © Crown copyright and database right. The Historic England GIS Data contained in this material was obtained on 29/06/2021. The most publicly available up to date Historic England GIS Data can be obtained from [HistoricEngland.org.uk](https://historicengland.org.uk). Contains public sector information licensed under the Open Government Licence v1.0



Chippenham Town Council
The Town Hall, High Street,
Chippenham, Wiltshire SN15 3ER

Local Green Space KK - Bolts Croft

09/09/2021

1:1000 @ CUSTOM



Supplied under OS PSGA licence number EUL 0100050909. © Historic England 2021. Contains Ordnance Survey data © Crown copyright and database right. The Historic England GIS Data contained in this material was obtained on 29/06/2021. The most publicly available up to date Historic England GIS Data can be obtained from [HistoricEngland.org.uk](https://historicengland.org.uk). Contains public sector information licensed under the Open Government Licence v1.0



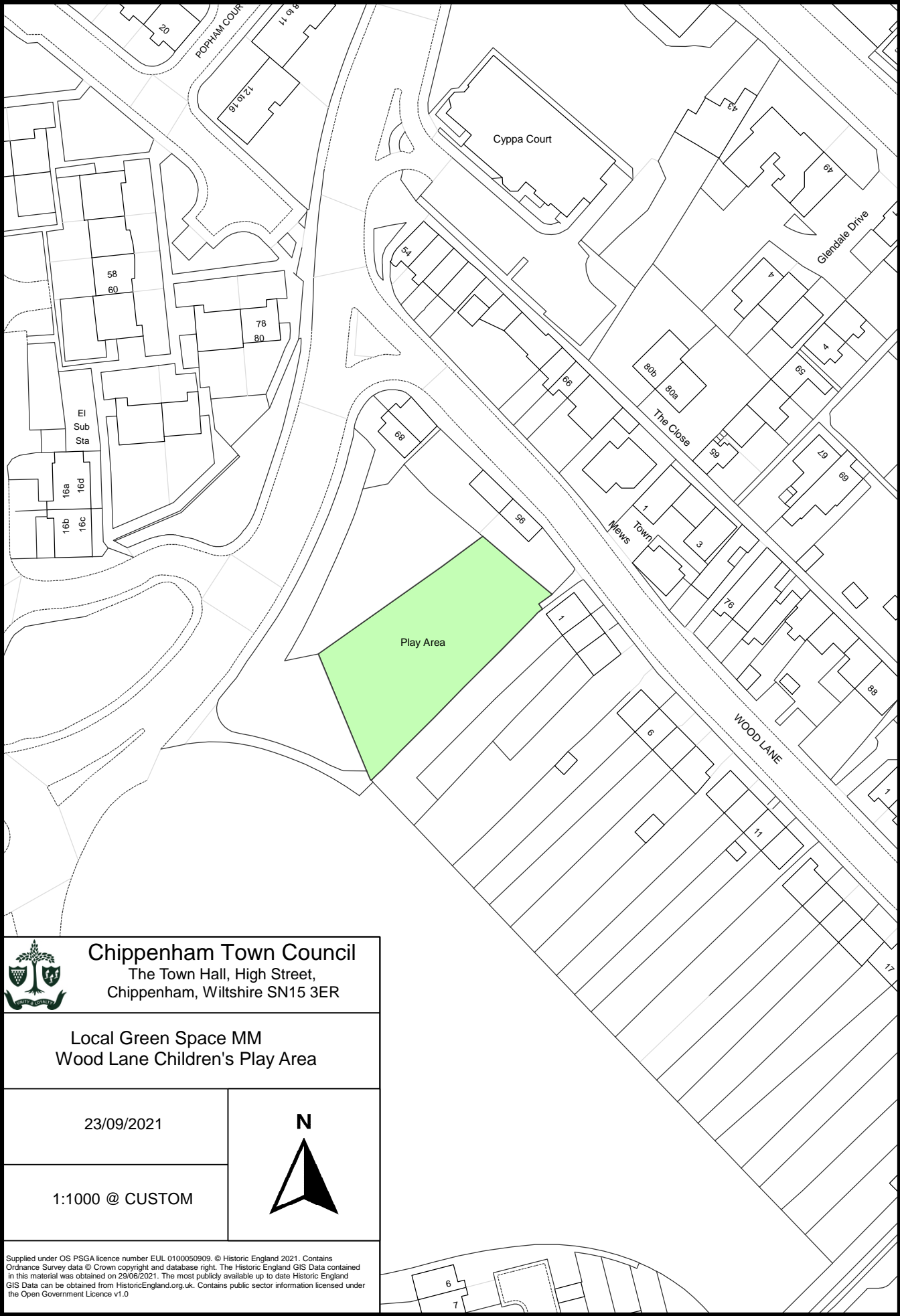
Chippenham Town Council
The Town Hall, High Street,
Chippenham, Wiltshire SN15 3ER

Local Green Space LL
Humbolts Hold and Claypole Mead

23/09/2021

1:1500 @ CUSTOM





 Chippenham Town Council The Town Hall, High Street, Chippenham, Wiltshire SN15 3ER	
Local Green Space MM Wood Lane Children's Play Area	
23/09/2021	
1:1000 @ CUSTOM	
<small>Supplied under OS PSGA licence number EUL 0100050909. © Historic England 2021. Contains Ordnance Survey data © Crown copyright and database right. The Historic England GIS Data contained in this material was obtained on 29/06/2021. The most publicly available up to date Historic England GIS Data can be obtained from HistoricEngland.org.uk. Contains public sector information licensed under the Open Government Licence v1.0</small>	

WEBBINGTON ROUNDABOUT

PEWSHAM WAY

BLACKWELLHAMS

PEWSHAM LOCK

WATERS EDGE

Play Area



Chippenham Town Council
The Town Hall, High Street,
Chippenham, Wiltshire SN15 3ER

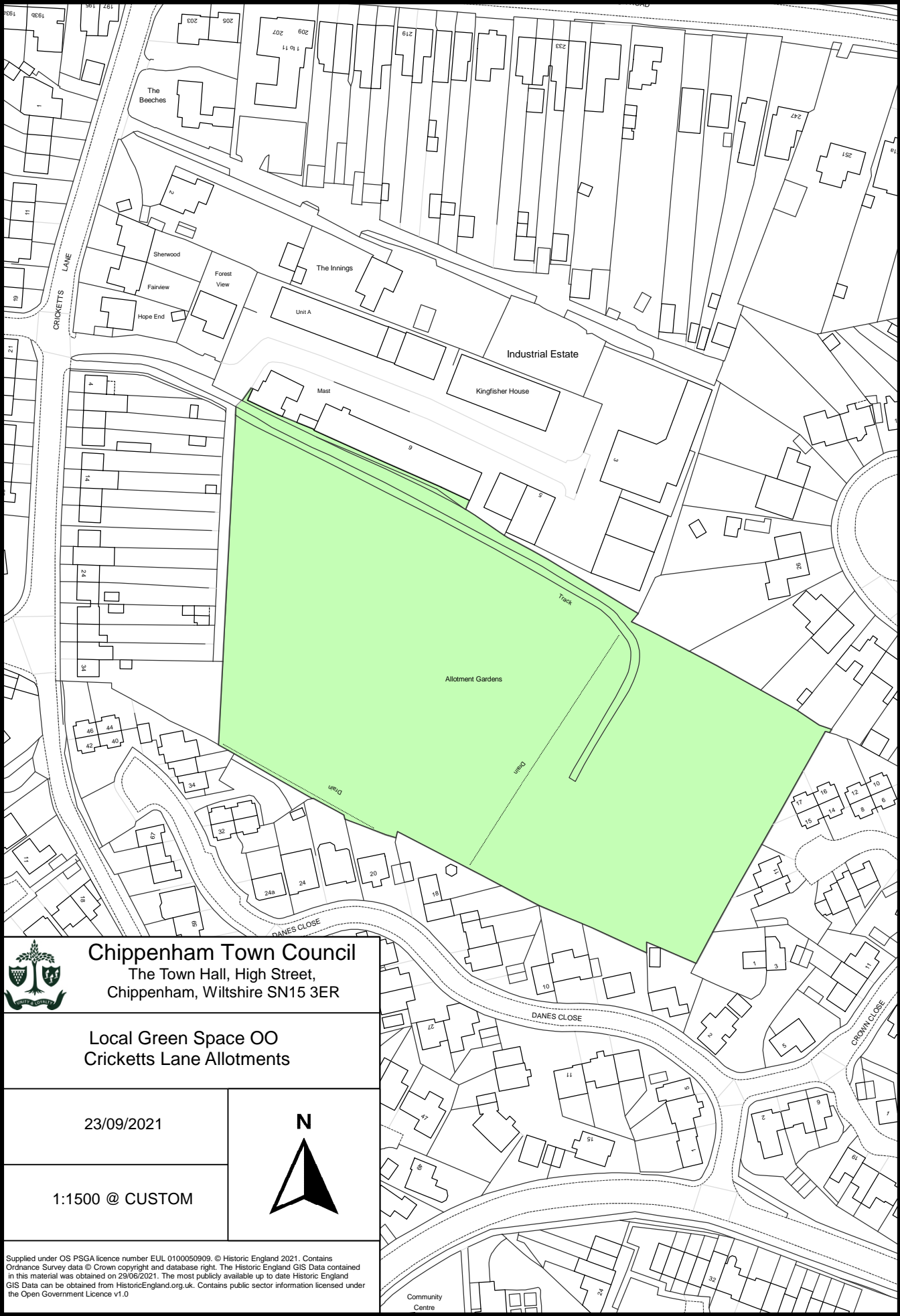
Local Green Space NN
Blackwellhams Children's Play Area

09/09/2021

1:1000 @ CUSTOM



Supplied under OS PSGA licence number EUL 0100050909. © Historic England 2021. Contains Ordnance Survey data © Crown copyright and database right. The Historic England GIS Data contained in this material was obtained on 29/06/2021. The most publicly available up to date Historic England GIS Data can be obtained from HistoricEngland.org.uk. Contains public sector information licensed under the Open Government Licence v1.0



Chippenham Town Council

The Town Hall, High Street,
Chippenham, Wiltshire SN15 3ER

Local Green Space OO
Cricketts Lane Allotments

23/09/2021

1:1500 @ CUSTOM



Supplied under OS PSGA licence number EUL 0100050909. © Historic England 2021. Contains Ordnance Survey data © Crown copyright and database right. The Historic England GIS Data contained in this material was obtained on 29/06/2021. The most publicly available up to date Historic England GIS Data can be obtained from HistoricEngland.org.uk. Contains public sector information licensed under the Open Government Licence v1.0

Community
Centre



Chippenham Town Council

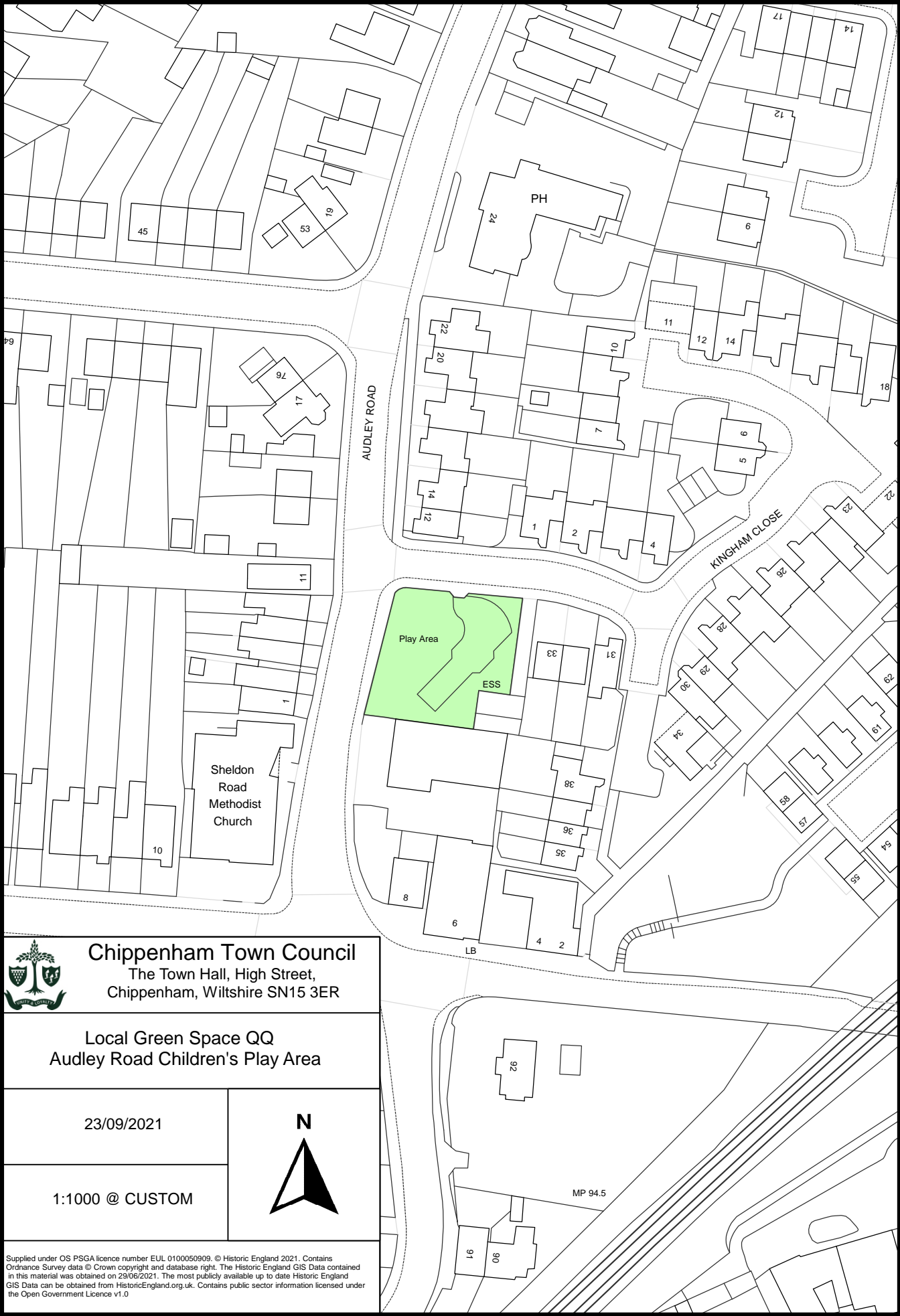
The Town Hall, High Street,
Chippenham, Wiltshire SN15 3ER

Local Green Space PP - Hardens Close

09/09/2021

1:1000 @ CUSTOM





Chippenham Town Council
The Town Hall, High Street,
Chippenham, Wiltshire SN15 3ER

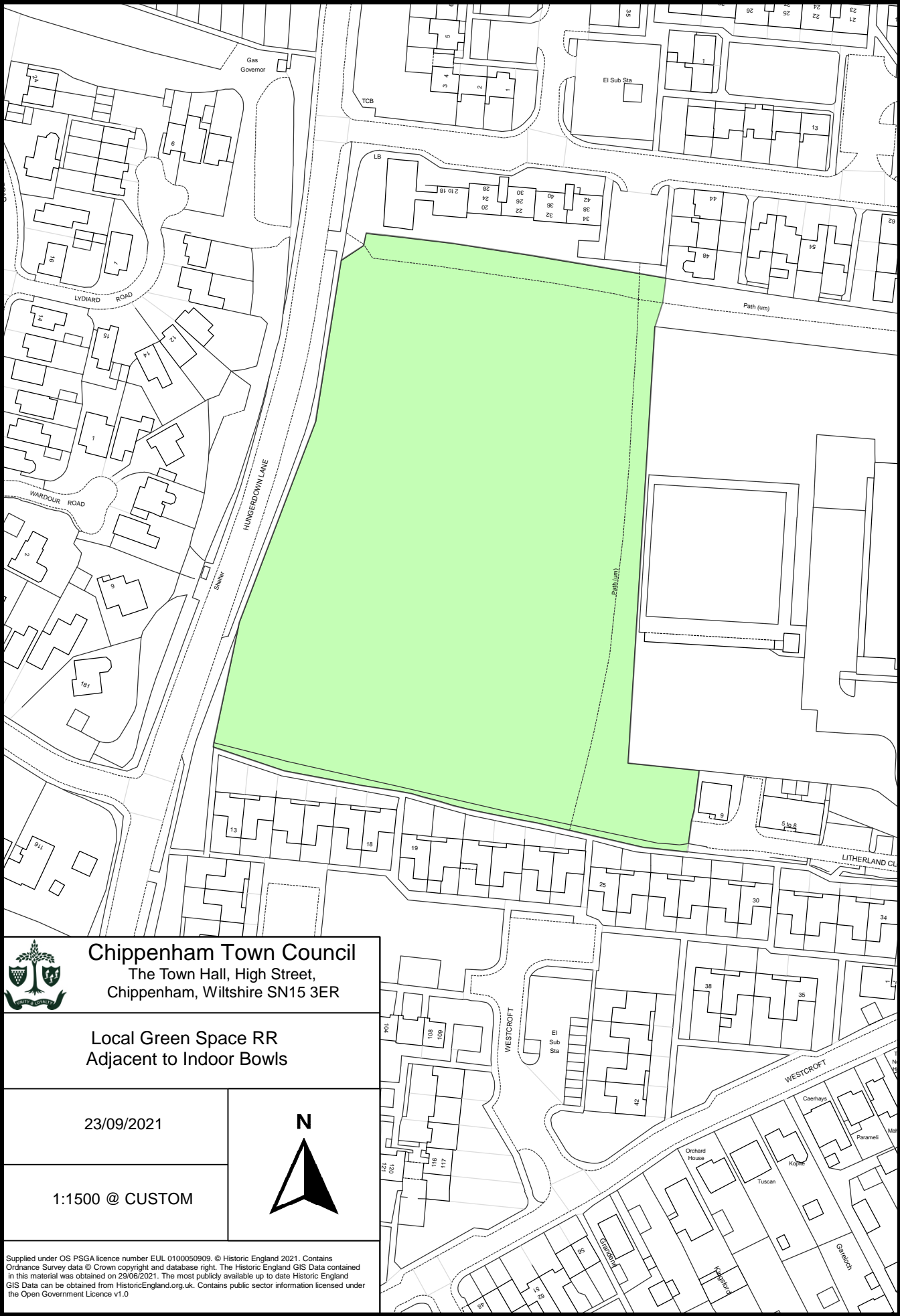
Local Green Space QQ
Audley Road Children's Play Area



23/09/2021

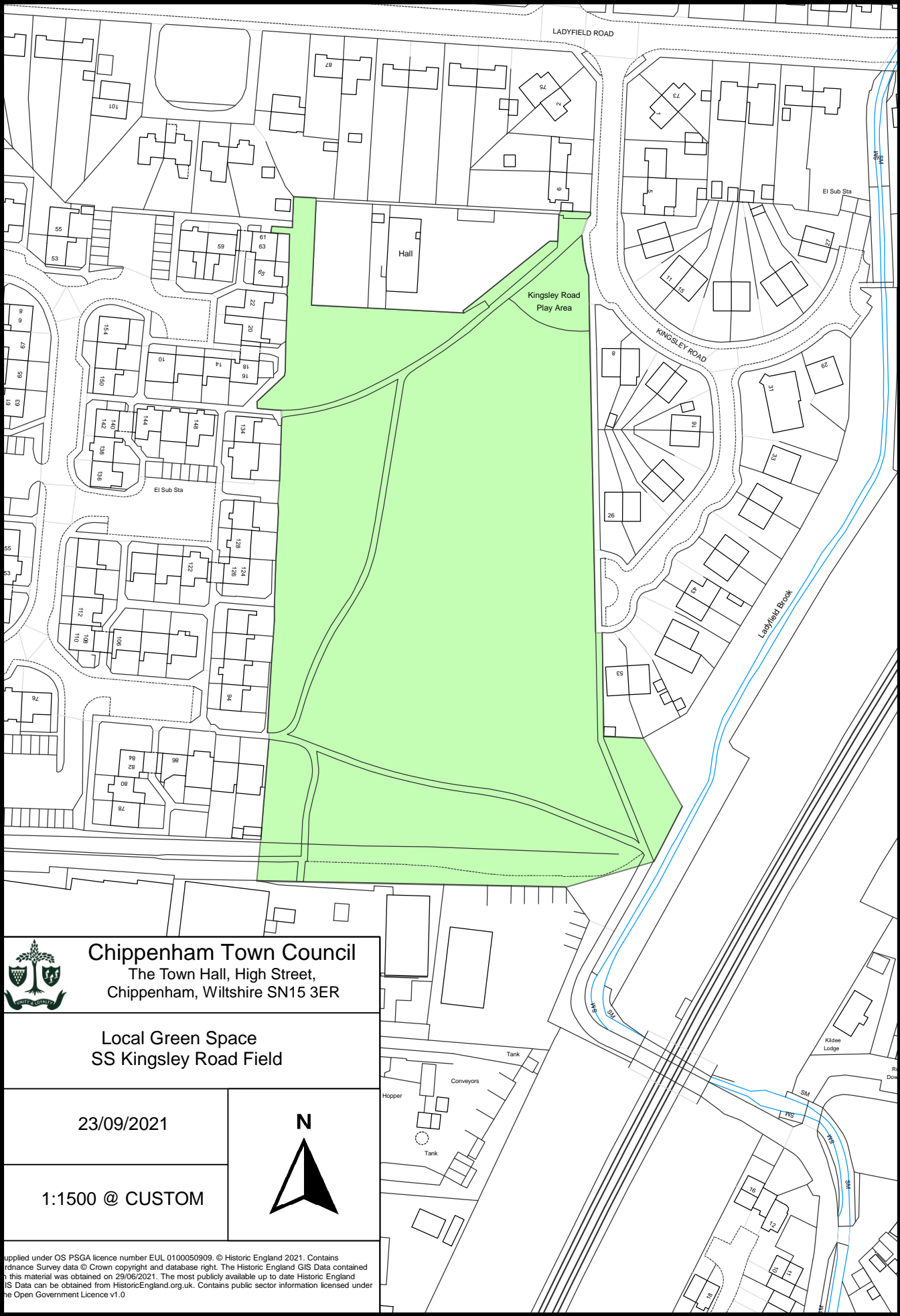
1:1000 @ CUSTOM



Supplied under OS PSGA licence number EUL 0100050909. © Historic England 2021. Contains Ordnance Survey data © Crown copyright and database right. The Historic England GIS Data contained in this material was obtained on 29/06/2021. The most publicly available up to date Historic England GIS Data can be obtained from [HistoricEngland.org.uk](https://historicengland.org.uk). Contains public sector information licensed under the Open Government Licence v1.0



 Chippenham Town Council The Town Hall, High Street, Chippenham, Wiltshire SN15 3ER	
Local Green Space RR Adjacent to Indoor Bowls	
23/09/2021	
1:1500 @ CUSTOM	
<small>Supplied under OS PSGA licence number EUL 0100050909. © Historic England 2021. Contains Ordnance Survey data © Crown copyright and database right. The Historic England GIS Data contained in this material was obtained on 29/06/2021. The most publicly available up to date Historic England GIS Data can be obtained from HistoricEngland.org.uk. Contains public sector information licensed under the Open Government Licence v1.0</small>	



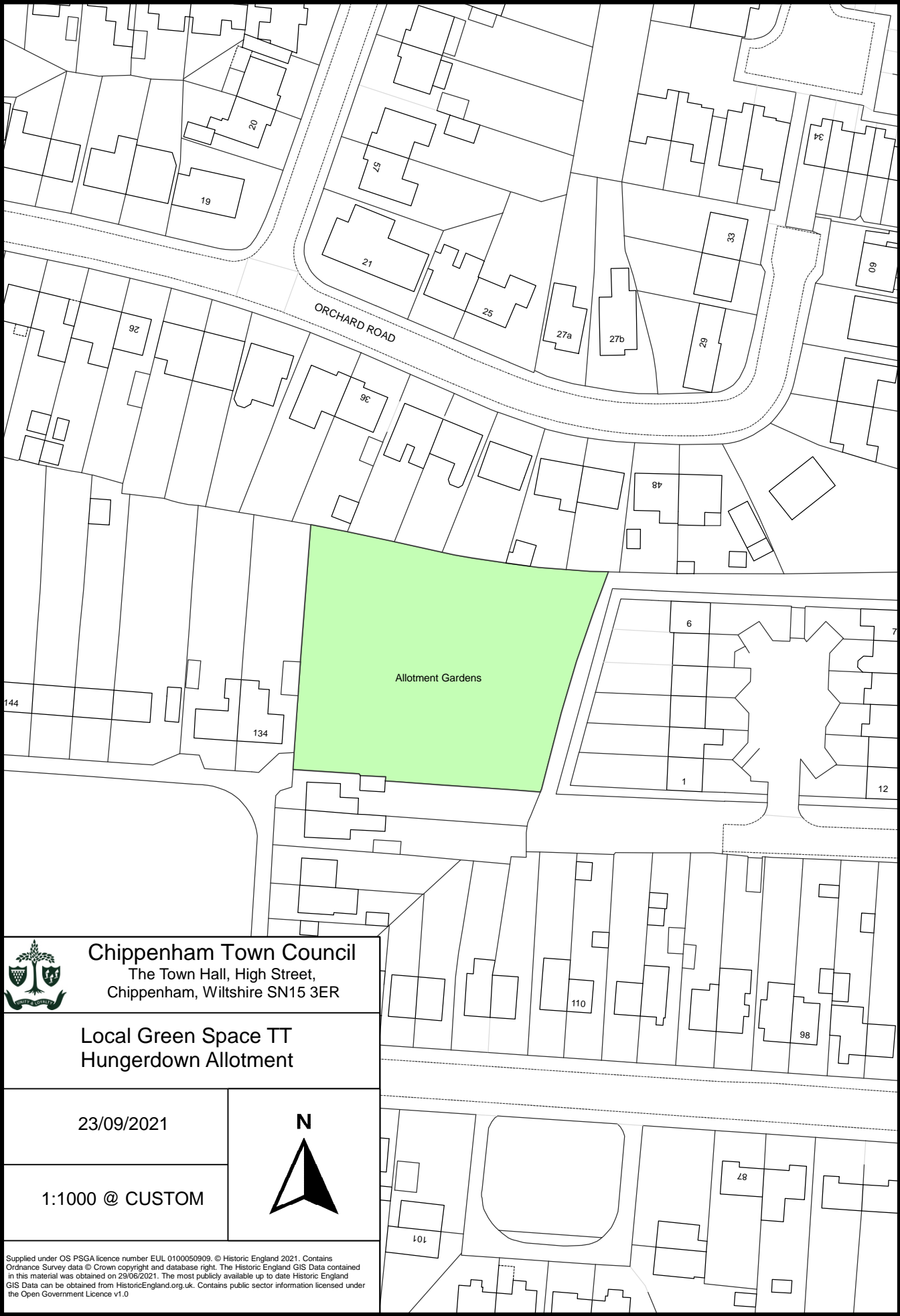
Chippenham Town Council
The Town Hall, High Street,
Chippenham, Wiltshire SN15 3ER



Local Green Space
SS Kingsley Road Field

23/09/2021

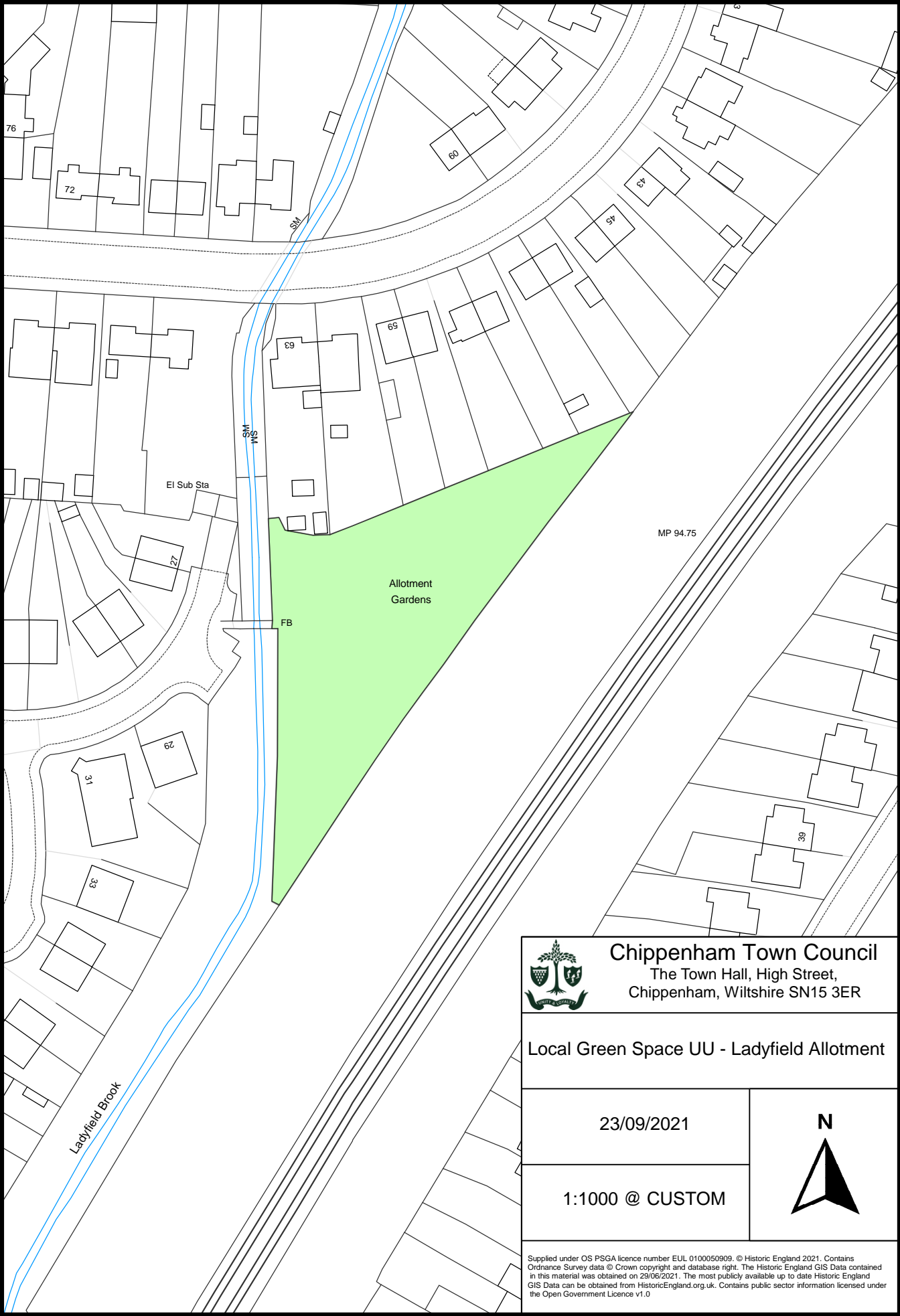
1:1500 @ CUSTOM





 Chippenham Town Council The Town Hall, High Street, Chippenham, Wiltshire SN15 3ER	
Local Green Space TT Hungerdown Allotment	
23/09/2021	
1:1000 @ CUSTOM	

Supplied under OS PSGA licence number EUL 0100050909. © Historic England 2021. Contains Ordnance Survey data © Crown copyright and database right. The Historic England GIS Data contained in this material was obtained on 29/06/2021. The most publicly available up to date Historic England GIS Data can be obtained from [HistoricEngland.org.uk](https://historicengland.org.uk). Contains public sector information licensed under the Open Government Licence v1.0



Chippenham Town Council
The Town Hall, High Street,
Chippenham, Wiltshire SN15 3ER

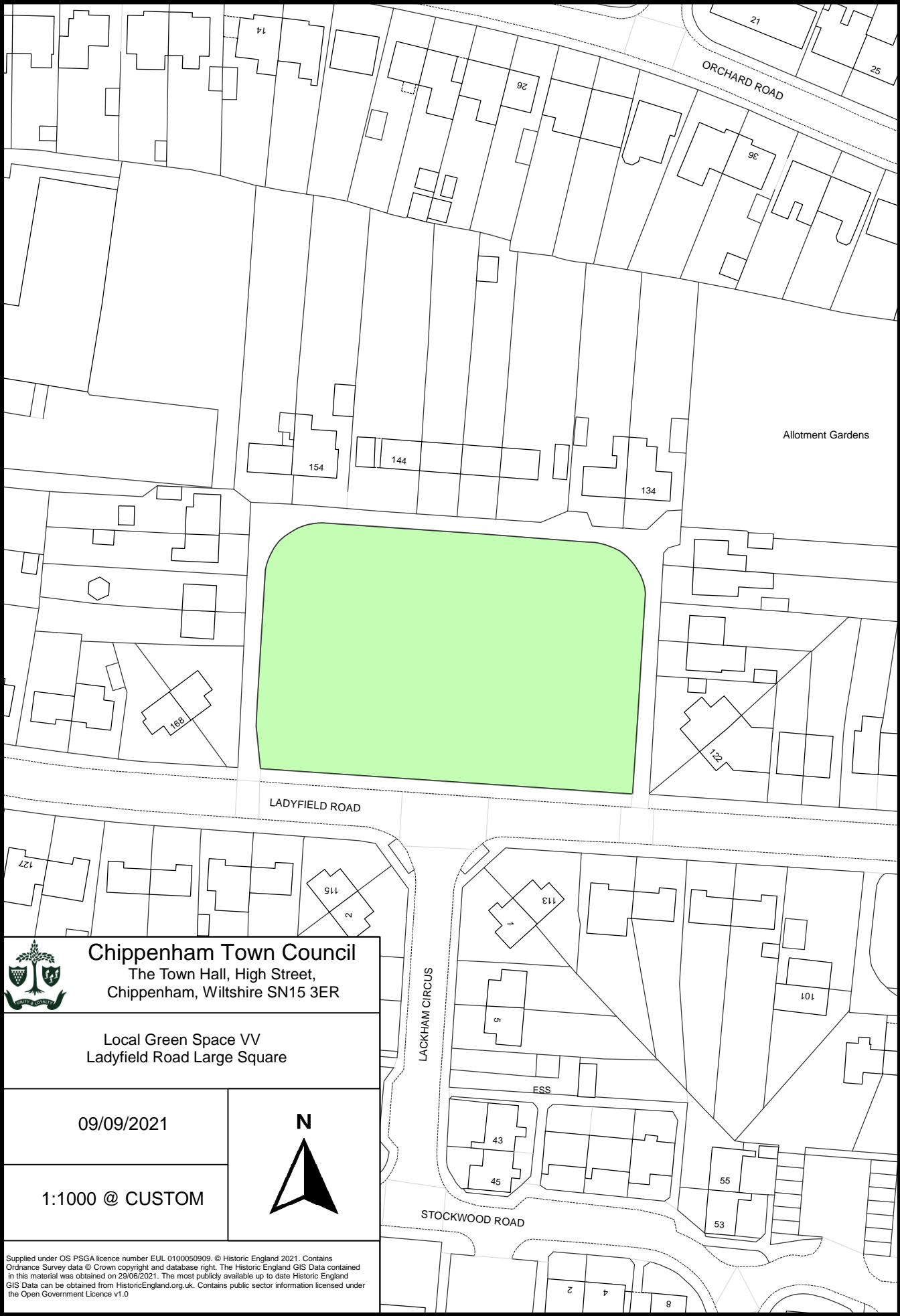
Local Green Space UU - Ladyfield Allotment

23/09/2021

1:1000 @ CUSTOM



Supplied under OS PSGA licence number EUL 0100050909. © Historic England 2021. Contains Ordnance Survey data © Crown copyright and database right. The Historic England GIS Data contained in this material was obtained on 29/06/2021. The most publicly available up to date Historic England GIS Data can be obtained from [HistoricEngland.org.uk](https://historicengland.org.uk). Contains public sector information licensed under the Open Government Licence v1.0



ORCHARD ROAD

Allotment Gardens

LADYFIELD ROAD

LACKHAM CIRCUS

ESS

STOCKWOOD ROAD

Chippenham Town Council

The Town Hall, High Street,
Chippenham, Wiltshire SN15 3ER

Local Green Space VV
Ladyfield Road Large Square

09/09/2021

1:1000 @ CUSTOM

N





Chippenham Town Council

The Town Hall, High Street,
Chippenham, Wiltshire SN15 3ER

Local Green Space WW

Adjacent to Long Close and Hardens Mead

23/09/2021

N



1:3500 @ CUSTOM

Supplied under OS PSGA licence number EUL 0100050909. © Historic England 2021. Contains
Ordnance Survey data © Crown copyright and database right. The Historic England GIS Data contained
in this material was obtained on 29/06/2021. The most publicly available up to date Historic England
GIS Data can be obtained from [HistoricEngland.org.uk](https://historicengland.org.uk). Contains public sector information licensed under
the Open Government Licence v1.0

